

P.L. 94-171 VOTING DISTRICT/STATE LEGISLATIVE DISTRICT OUTLINE MAP (CENSUS 2000)

GEOGRAPHIC AREAS LEGEND

SYMBOL	NAME STYLE
*****	INTERNATIONAL
//////	STATE
□□□□	COUNTY
○ ○ ○ ○	MINOR CIVIL DIV. ¹
■ ■ ■ ■	Incorporated Place ¹
■ ■ ■ ■	Census Designated Place ²
—	Voting District
● ● ● ●	SLD-Senate
▲ ▲ ▲ ▲	SLD-House
□ □ □ □	Minority
□ □ □ □	Inset
□ □ □ □	Out Area

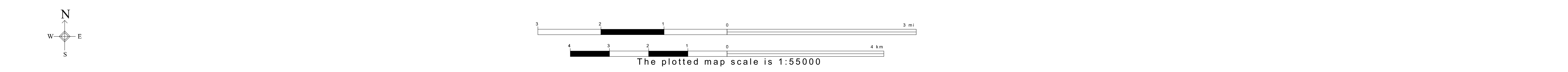
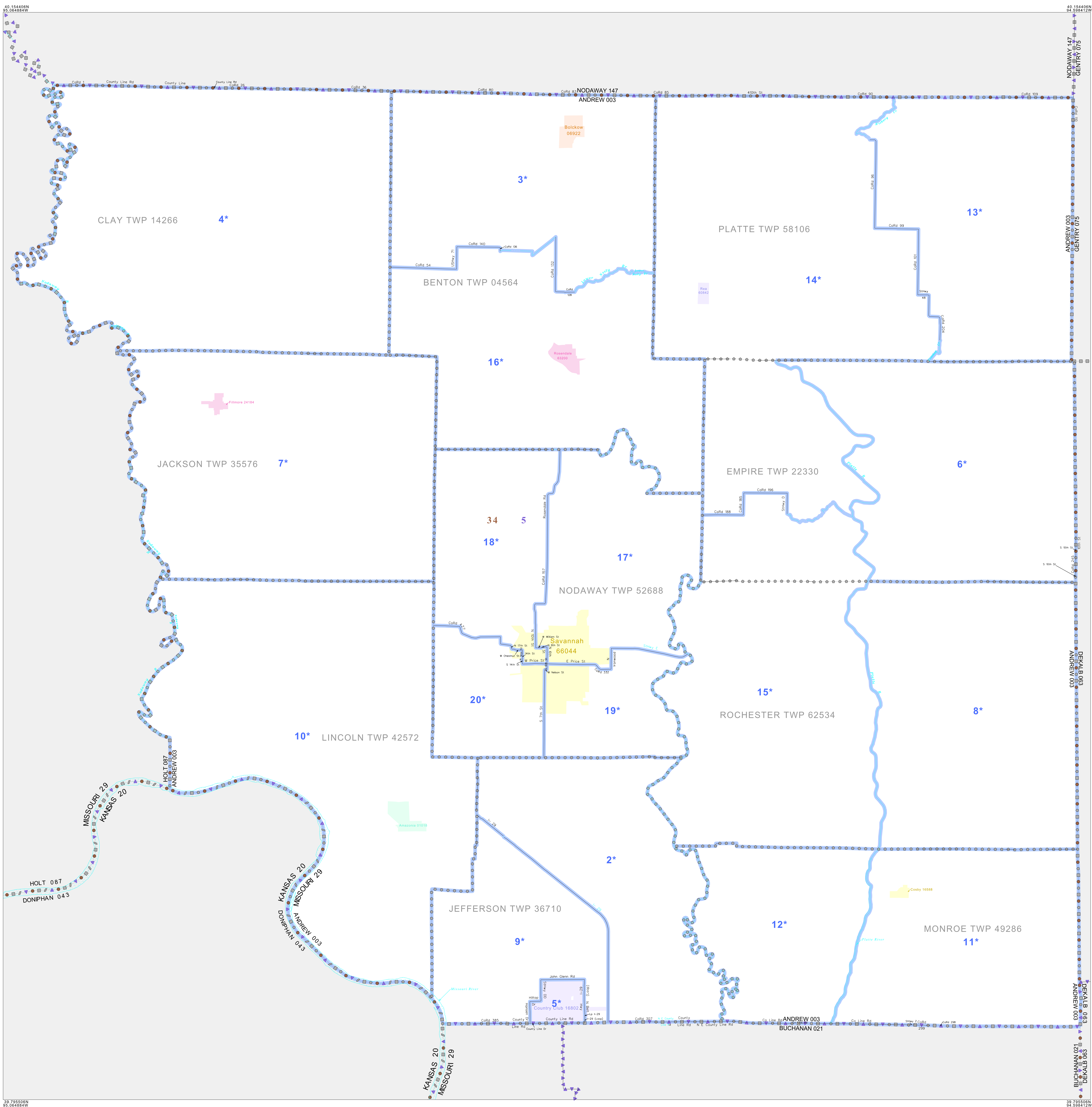
Abbreviation Reference: AIR - American Indian Reservation; SDAISA - State Designated American Indian Statistical Area

¹ A "*" following a place name indicates that the place is coterminous with a MCD. A "-" indicates that the place is also a false MCD. In both cases, the MCD name is shown only when it differs from the place name.


² A "*" following a VTD code indicates an actual voting district. Its absence indicates that the VTD is a pseudo voting district or no information is available as to its status.

Voting Districts

Code	Name
1*	Beeler Voting District
2*	Bolckow Voting District
3*	Clay Voting District
4*	CountryClub Voting District
5*	EastEmpire Voting District
6*	Filmora Voting District
7*	Holmes Voting District
8*	Johannes Voting District
9*	Lincoln Voting District
10*	Monroe Voting District
11*	MonroeWest Voting District
12*	PlatteWest Voting District
13*	Rochester Voting District
14*	Rochester Voting District
15*	Rochester Voting District
16*	Savannah Voting District
17*	Savannah Voting District
18*	Savannah Voting District
19*	Savannah Voting District
20*	Savannah Voting District
21*	Savannah Voting District
22*	Savannah Voting District



ST: Missouri (29)
 COU: Andrew (003)
 SHEET 1 OF 1 PARENT SHEET



All legal boundaries and names are as of January 1, 2000. The boundaries shown on this map are for Census Bureau statistical data collection and tabulation purposes only; their depiction and designation for statistical purposes does not constitute a determination of jurisdictional authority or rights of ownership or entitlement. U.S. DEPARTMENT OF COMMERCE Economics and Statistics Administration U.S. Census Bureau