

**GEOGRAPHIC AREAS LEGEND**

SYMBOL	NAME STYLE
*****	INTERNATIONAL
=====	STATE
=====	COUNTY
=====	MINOR CIVIL DIV <sup>1</sup>
=====	Incorporated Place <sup>1</sup>
=====	Census Designated Place <sup>2</sup>
=====	Voting District
=====	SLD-Senate
=====	SLD-House

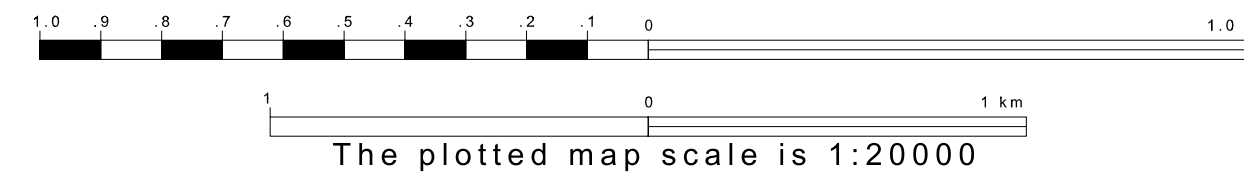
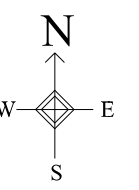
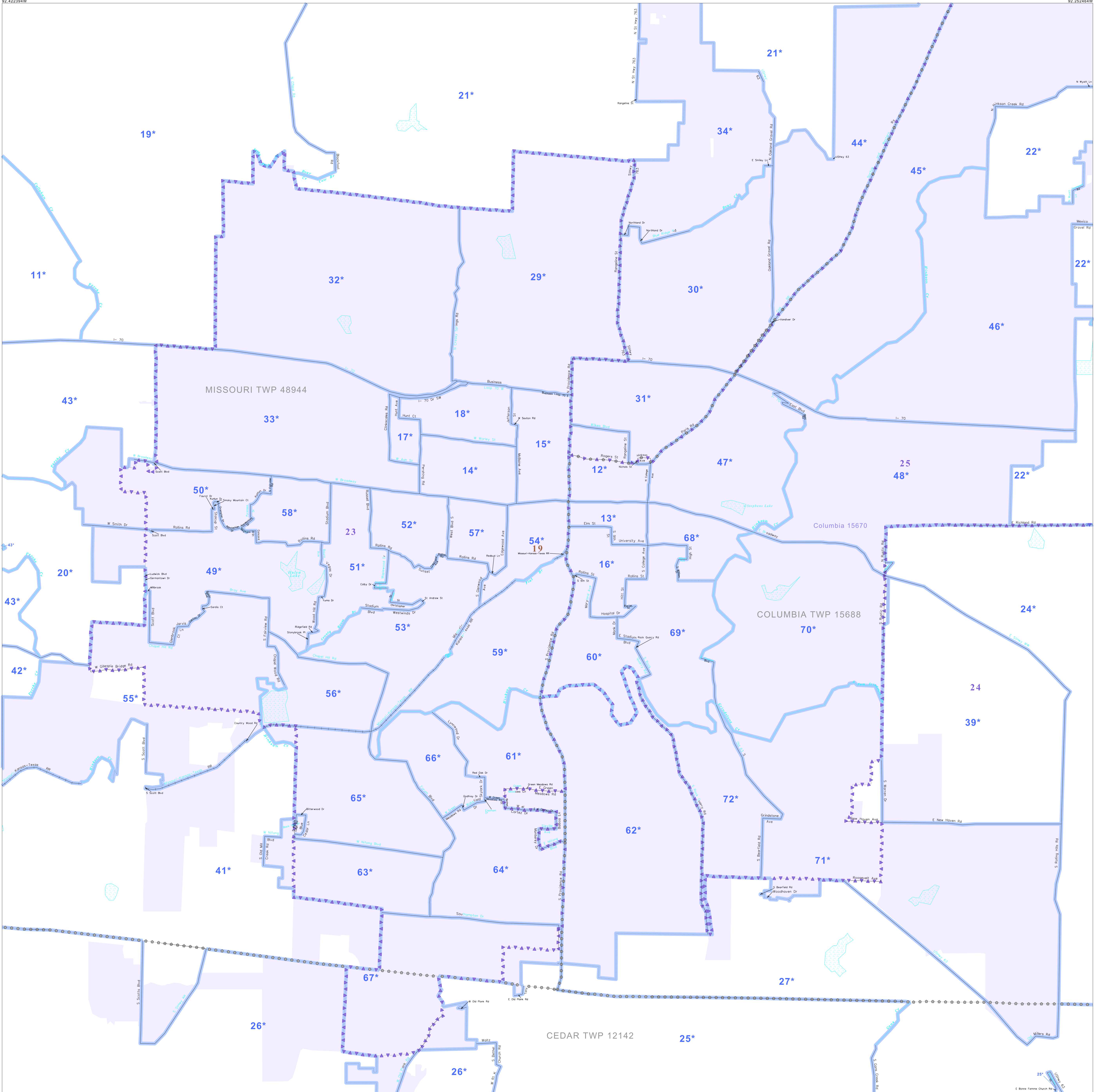
Abbreviation Reference: AIR - American Indian Reservation; SDAISA - State Designated American Indian Statistical Area

<sup>1</sup> A "\*" following a place name indicates that the place is coterminous with a MCD. A "\*" indicates that the place is also a CSD. In both cases, the MCD name is shown only when it differs from the place name.

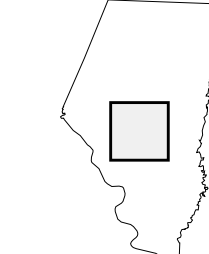
<sup>2</sup> A "\*" following a VTD code indicates an actual voting district. Its absence indicates that the VTD is a pseudo voting district or no information is available as to its status.

**Voting Districts**

Code	Name
11*	Voting District 19
11*	Voting District 14
12*	Voting District 18
14*	Voting District 10
15*	Voting District 10
15*	Voting District 11
17*	Voting District 16
18*	Voting District 16
18*	Voting District 20
20*	Voting District 21
21*	Voting District 22
22*	Voting District 23
24*	Voting District 25
25*	Voting District 26
25*	Voting District 27
26*	Voting District 28
28*	Voting District 24
30*	Voting District 28
31*	Voting District 26
33*	Voting District 29
33*	Voting District 31
34*	Voting District 27
38*	Voting District 35
39*	Voting District 34
41*	Voting District 36
42*	Voting District 37
43*	Voting District 38
44*	Voting District 34
45*	Voting District 38
45*	Voting District 39
46*	Voting District 39
46*	Voting District 40
46*	Voting District 41
46*	Voting District 42
46*	Voting District 43
46*	Voting District 44
46*	Voting District 45
46*	Voting District 46
46*	Voting District 47
46*	Voting District 48
46*	Voting District 49
46*	Voting District 50
46*	Voting District 51
46*	Voting District 52
46*	Voting District 53
46*	Voting District 54
46*	Voting District 55
46*	Voting District 56
46*	Voting District 57
46*	Voting District 58
46*	Voting District 59
46*	Voting District 60
46*	Voting District 61
46*	Voting District 62
46*	Voting District 63
46*	Voting District 64
46*	Voting District 65
46*	Voting District 66
46*	Voting District 67
46*	Voting District 68
46*	Voting District 69
46*	Voting District 70
46*	Voting District 71
46*	Voting District 72



Sheet Location within County



Key to Adjacent Sheets

4	5	6
7	8	9
10	11	12

ST: Missouri (29)  
COU: Boone (019)  
SHEET 8 OF 14 PARENT SHEETS

