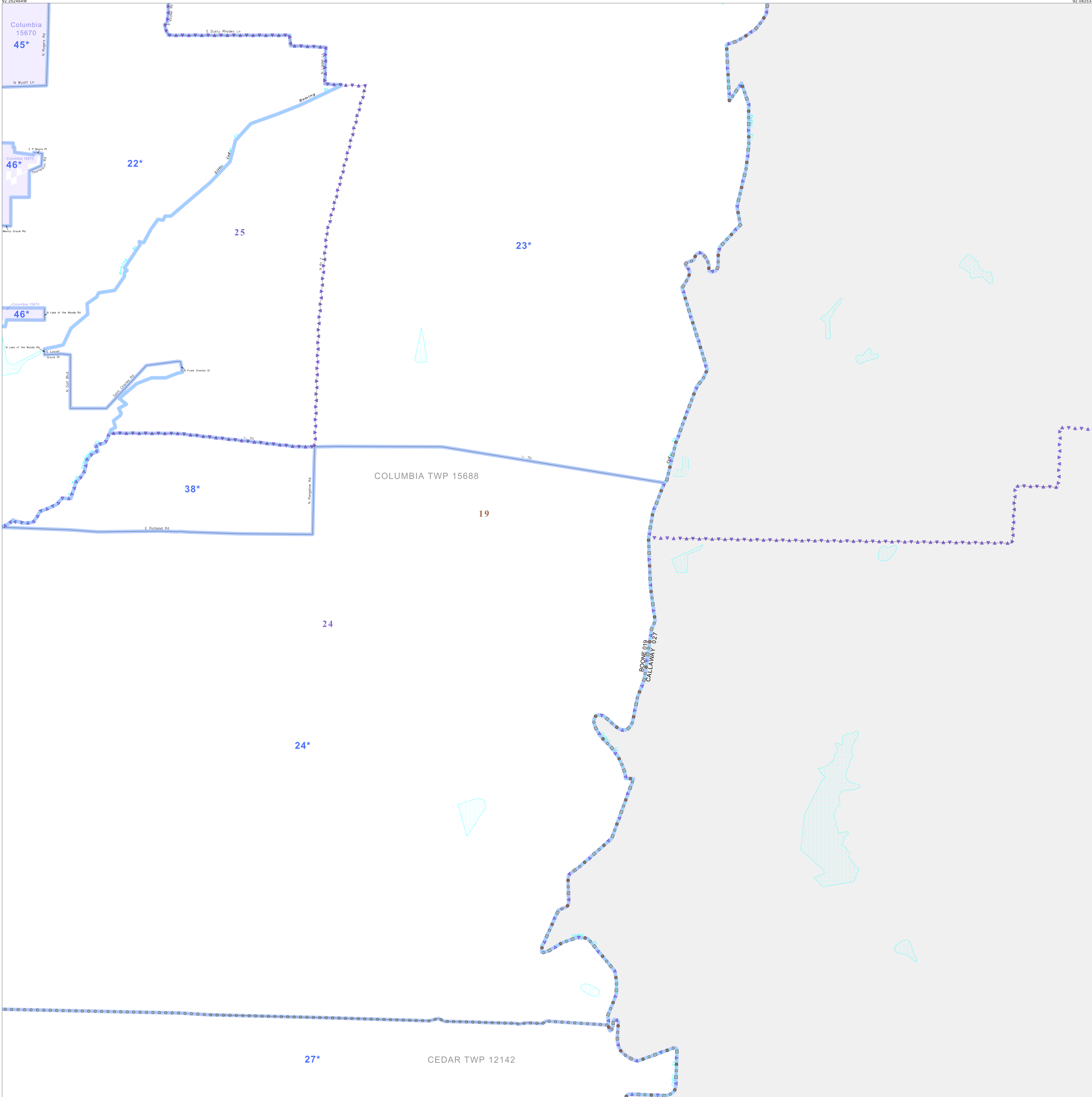


P.L. 94-171 VOTING DISTRICT/STATE LEGISLATIVE DISTRICT OUTLINE MAP (CENSUS 2000)

38 012334N
92 252464W

38 012334N
92 082534W



GEOGRAPHIC AREAS LEGEND

SYMBOL	NAME STYLE
*****	INTERNATIONAL
//////	STATE
□□□□	COUNTY
○	MINOR CIVIL DIV ¹
■	Incorporated Place ¹
■	Census Designated Place ²
—	Voting District
●	SLD-Senate
▲	SLD-House

Abbreviation Reference: AIR - American Indian Reservation; SDAISA - State Designated American Indian Statistical Area

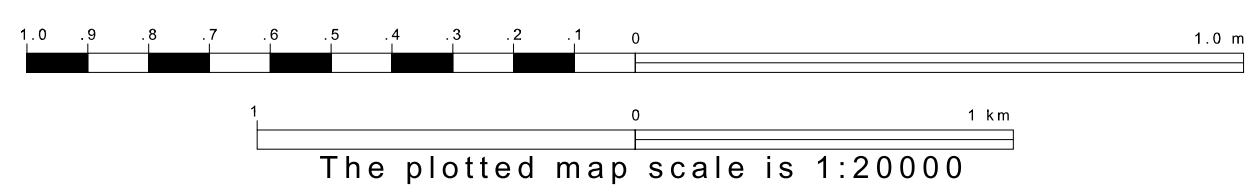
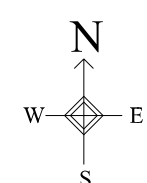
¹ A "*" following a place name indicates that the place is coterminous with a MCD. A "-" indicates that the place is also a false MCD. In both cases, the MCD name is shown only when it differs from the place name.
² A "*" following a VTD code indicates an actual voting district. Its absence indicates that the VTD is a pseudo voting district or no information is available as to its status.

Voting Districts

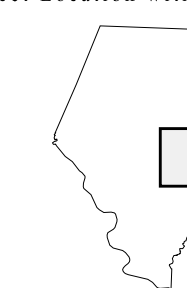
Code	Name
22*	Voting District 22
23*	Voting District 23
24	Voting District 24
24*	Voting District 24
25	Voting District 25
27*	Voting District 27
38*	Voting District 38
45*	Voting District 45
46*	Voting District 46

38 879628N
92 252464W

38 879628N
92 082534W



Sheet Location within County



Key to Adjacent Sheets

5	6
8	9
11	12

ST: Missouri (29)
 COU: Boone (019)
 SHEET 9 OF 14 PARENT SHEETS

