

P.L. 94-171 COUNTY BLOCK MAP (CENSUS 2000)

39 842195N  
95 018337W

39 842195N  
94 911021W


**GEOGRAPHIC AREAS LEGEND**

SYMBOL	NAME STYLE
*****	INTERNATIONAL
#####	STATE
####	COUNTY
●●●●●	MINOR CIVIL DIV. <sup>1</sup>
	Incorporated Place <sup>1</sup>
	Census Designated Place <sup>1</sup>
.....	Corporate Offset Boundary
●●●●●	Voting District <sup>2</sup>
	Census Tract
	BLOCK <sup>3</sup>
	Military
	Inset
	Out Area

1 A "\*" following a place name indicates that the place is coterminous with a MCD. A "-" indicates that the place is also a false MCD. In both cases, the MCD name is shown only when it differs from the place name.

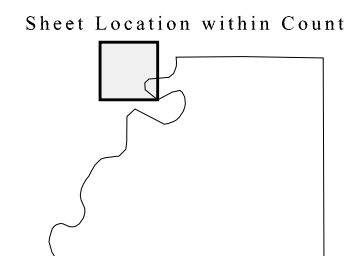
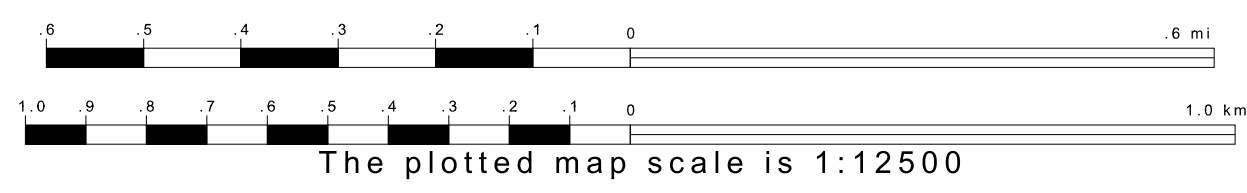
2 A "\*" following a VTD code indicates an actual voting district. Its absence indicates that the VTD is a pseudo voting district or no information is available as to its status.

3 A "-" following a block number indicates that the block number is repeated elsewhere in the block.



39 759265N  
95 018337W

39 759265N  
94 911021W



Key to Adjacent Sheets

	1	2	
	5	6	

ST: Missouri (29)  
COU: Buchanan (021)  
SHEET 1 OF 18 PARENT SHEETS

