

P.L. 94-171 COUNTY BLOCK MAP (CENSUS 2000)

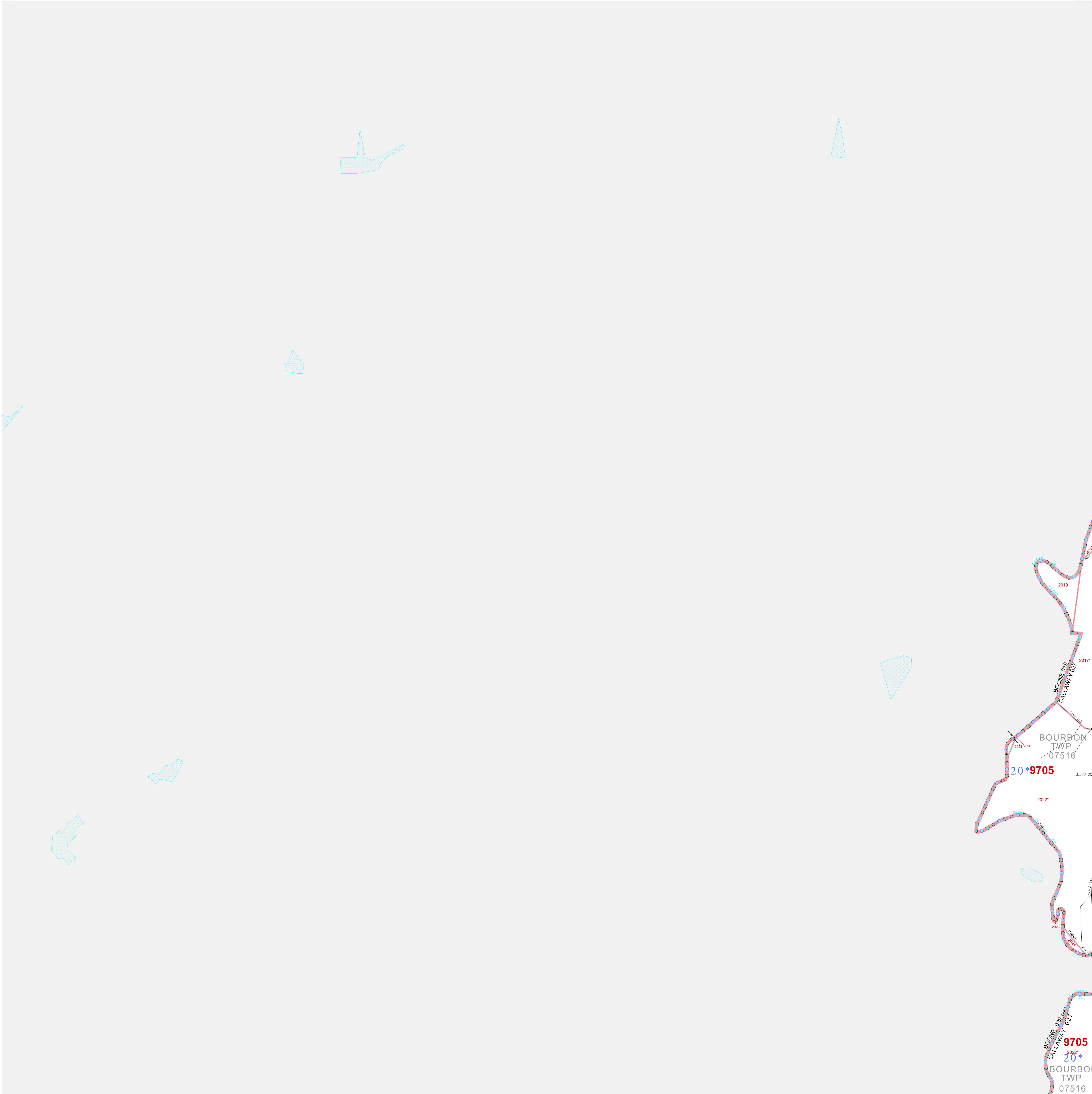
38 885451N
92 300950W

38 885451N
92 192941W

GEOGRAPHIC AREAS LEGEND

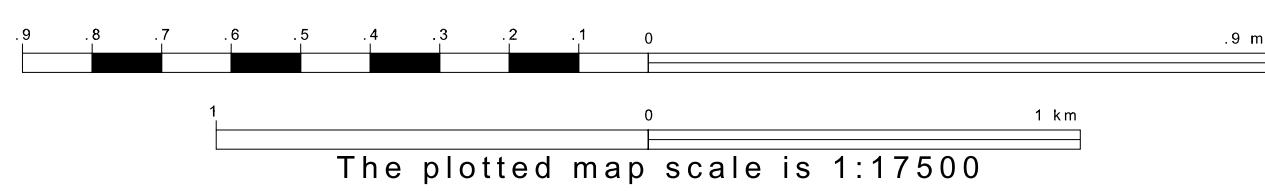
SYMBOL	NAME STYLE
*****	INTERNATIONAL
///////	STATE
■■■■■	COUNTY
○○○○○	MINOR CIVIL DIV. ¹
	Incorporated Place ¹
	Census Designated Place ¹
.....	Corporate Offset Boundary
●●●●●	Voting District ²
■■■■■	Census Tract ³
■■■■■	BLOCK ³
	Military
	Inset
	Out Area

- 1 A "*" following a place name indicates that the place is coterminous with a MCD. A "-" indicates that the place is also a false MCD. In both cases, the MCD name is shown only when it differs from the place name.
- 2 A "*" following a VTD code indicates an actual voting district. Its absence indicates that the VTD is a pseudo voting district or no information is available as to its status.
- 3 A "*" following a block number indicates that the block number is repeated elsewhere in the block.

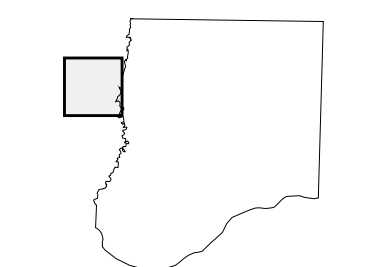


38 869330N
92 300950W

38 869330N
92 192941W



Sheet Location within County



Key to Adjacent Sheets

	1
5	6
10	11

ST: Missouri (29)
COU: Callaway (027)
SHEET 5 OF 22 PARENT SHEETS