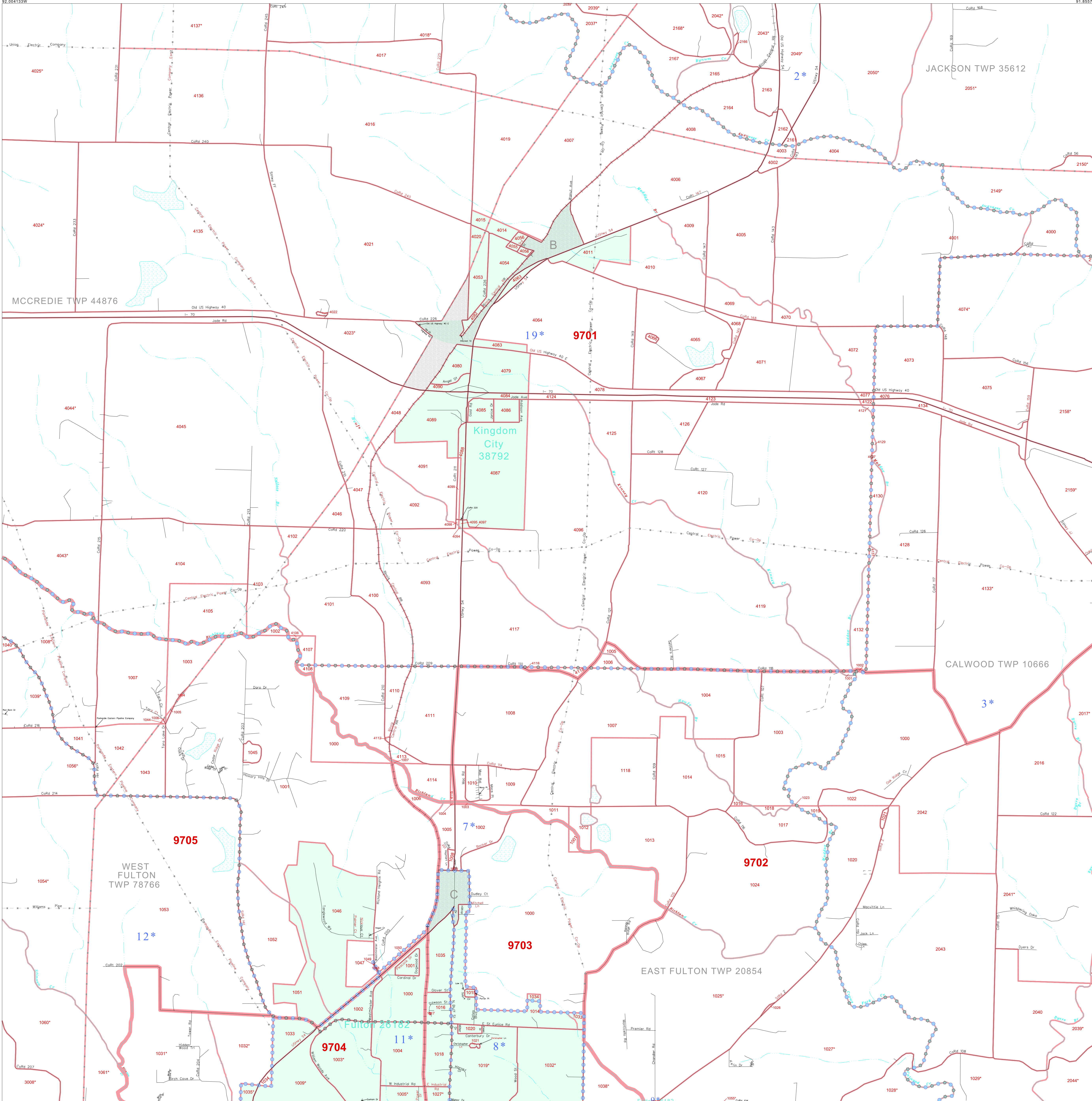


P.L. 94-171 COUNTY BLOCK MAP (CENSUS 2000)

38 985451N
92 004133W

38 985451N
91 858724W



GEOGRAPHIC AREAS LEGEND

SYMBOL	NAME STYLE
*****	INTERNATIONAL
//////	STATE
■■■■■	COUNTY
□□□□□	MINOR CIVIL DIV. ¹
■	Incorporated Place ²
■	Census Designated Place ²
---	Corporate Offset Boundary
.....	Voting District ³
---	Census Tract
---	BLOCK ³
---	Military
Inset	Out Area

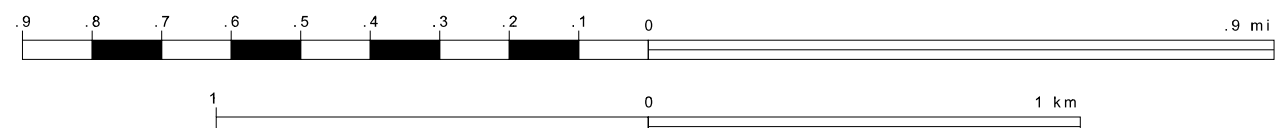
¹ A "*" following a place name indicates that the place is coterminous with a MCD. A "-" indicates that the place is also a false MCD. In both cases, the MCD name is shown only when it differs from the place name.

² A "*" following a VTD code indicates an actual voting district. Its absence indicates that the VTD is a pseudo voting district or no information is available as to its status.

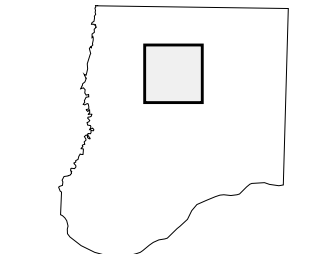
³ A "*" following a block number indicates that the block number is repeated elsewhere in the block.

38 869330N
92 004133W

38 869330N
91 858724W



Sheet Location within County



Key to Adjacent Sheets

1	2	3
6	7	8
11	12	13

ST: Missouri (29)
COU: Callaway (027)
SHEET 7 OF 22 PARENT SHEETS



All legal boundaries and names are as of January 1, 2000. The boundaries shown on this map are for Census Bureau statistical data collection and tabulation purposes only; their depiction and designation for statistical purposes does not constitute a determination of jurisdictional authority or rights of ownership or entitlement. U.S. DEPARTMENT OF COMMERCE Economics and Statistics Administration U.S. Census Bureau