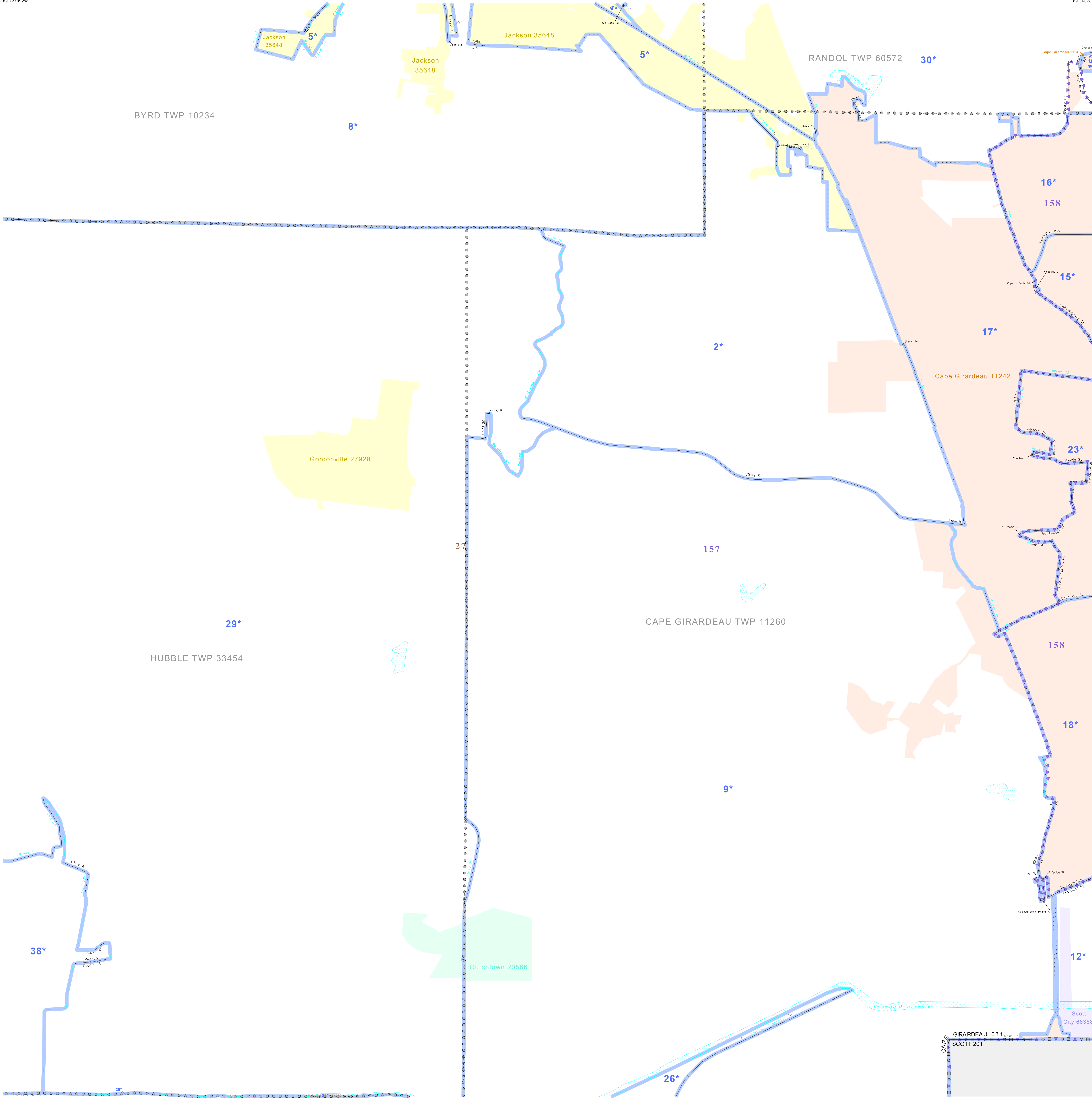


P.L. 94-171 VOTING DISTRICT/STATE LEGISLATIVE DISTRICT OUTLINE MAP (CENSUS 2000)

37 366167N
89 727092W

37 366167N
89 560789W



GEOGRAPHIC AREAS LEGEND

SYMBOL	NAME STYLE
*****	INTERNATIONAL
-----	STATE
=====	COUNTY
-----	MINOR CIVIL DIV ¹
-----	Incorporated Place ¹
-----	Census Designated Place ²
-----	Voting District
-----	SLD-Senate
-----	SLD-House

Abbreviation Reference: AIR - American Indian Reservation; SDAISA - State Designated American Indian Statistical Area

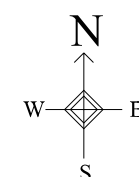
1 A "*" following a place name indicates that the place is consecutive with a MCD. A "-" indicates that the place is also a false MCD. In both cases, the MCD name is shown only when it differs from the place name.
2 A "*" following a VTD code indicates an actual voting district. Its absence indicates that the VTD is a pseudo voting district or no information is available as to its status.

Voting Districts

Code	Name
2*	BrownOwl Voting District
4*	ByrdNo. 1 Voting District
5*	ByrdNo. 2 Voting District
8*	ByrdNo. 5&6 Voting District
9*	Carpenter Voting District
10*	CapeGirardeauPrecinct12
15*	CapeGirardeauPrecinct15
16*	CapeGirardeauPrecinct16
17*	CapeGirardeauPrecinct17
18*	CapeGirardeauPrecinct18
23*	Dallas Voting District
26*	Gordonville Voting District
30*	Hudson Voting District
38*	WhiteWater Voting District

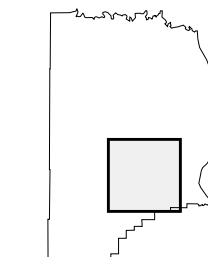
37 233425N
89 727092W

37 233425N
89 560789W



The plotted map scale is 1:20000

Sheet Location within County



Key to Adjacent Sheets

4	5	6
7	8	9
10	11	

ST: Missouri (29)
COU: Cape Girardeau (031)
SHEET 8 OF 11 PARENT SHEETS

