

GEOGRAPHIC AREAS LEGEND

SYMBOL	NAME STYLE
*****	INTERNATIONAL
//////	STATE
□□□□□□	COUNTY
○ ○ ○ ○ ○ ○	MINOR CIVIL DIV. ¹
■ ■ ■ ■ ■ ■	Incorporated Place ¹
■ ■ ■ ■ ■ ■	Census Designated Place ²
—	Voting District
● ● ● ● ● ●	SLD-Senate
▲ ▲ ▲ ▲ ▲ ▲	SLD-House
□ □ □ □ □ □	Minority
Inset	Inset
Out Area	Out Area

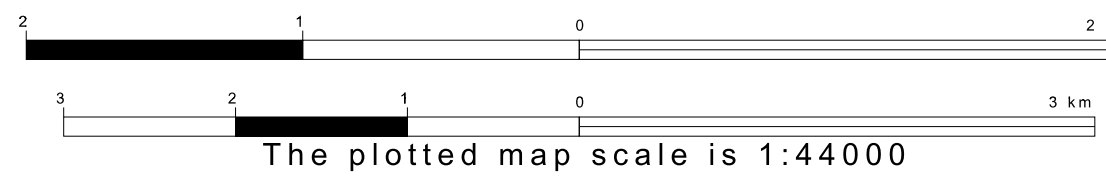
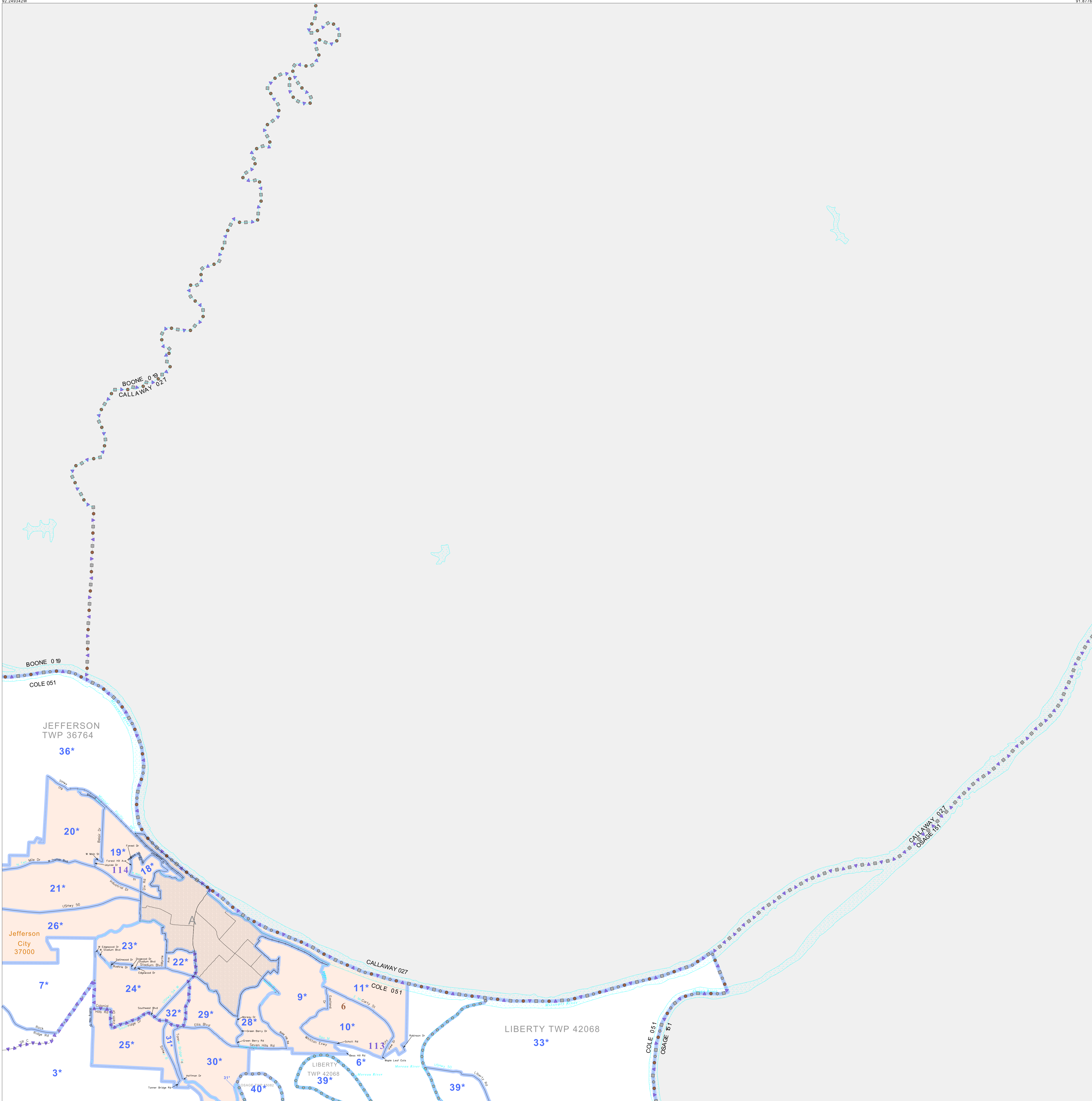
Abbreviation Reference: AIR - American Indian Reservation; SDAISA - State Designated American Indian Statistical Area

¹ A * following a place name indicates that the place is coterminous with a MCD. A ** indicates that the place is also a CSD. In both cases, the MCD name is shown only when it differs from the place name.

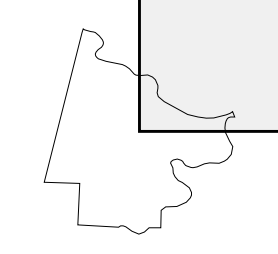
² A * following a VTD code indicates an actual voting district. Its absence indicates that the VTD is a pseudo voting district or no information is available as to its status.

Voting Districts

Code	Name
3*	C.C. General Voting District
5*	Expressway/Rental Voting District
7*	J.C. Parkside Voting District
8*	J.C. Ward 1 Precinct 2
10*	J.C. Ward 1 Precinct 5
11*	J.C. Ward 1 Precinct 4
18*	J.C. Ward 3 Precinct 1
18*	J.C. Ward 3 Precinct 2
20*	J.C. Ward 3 Precinct 3
21*	J.C. Ward 3 Precinct 4
22*	J.C. Ward 4 Precinct 1
23*	J.C. Ward 4 Precinct 2
24*	J.C. Ward 4 Precinct 3
25*	J.C. Ward 4 Precinct 4
28*	J.C. Ward 4 Precinct 5
28*	J.C. Ward 5 Precinct 2
28*	J.C. Ward 5 Precinct 3
30*	J.C. Ward 5 Precinct 4
31*	J.C. Ward 5 Precinct 5
31*	J.C. Ward 5 Precinct 6
33*	Liberty/Osage Voting District
38*	Scotts Station Voting District
38*	Tava Voting District
40*	Wardville



Sheet Location within County



Key to Adjacent Sheets

1	2
3	4

ST: Missouri (29)
COU: Cole (051)
SHEET 2 OF 4 PARENT SHEETS

