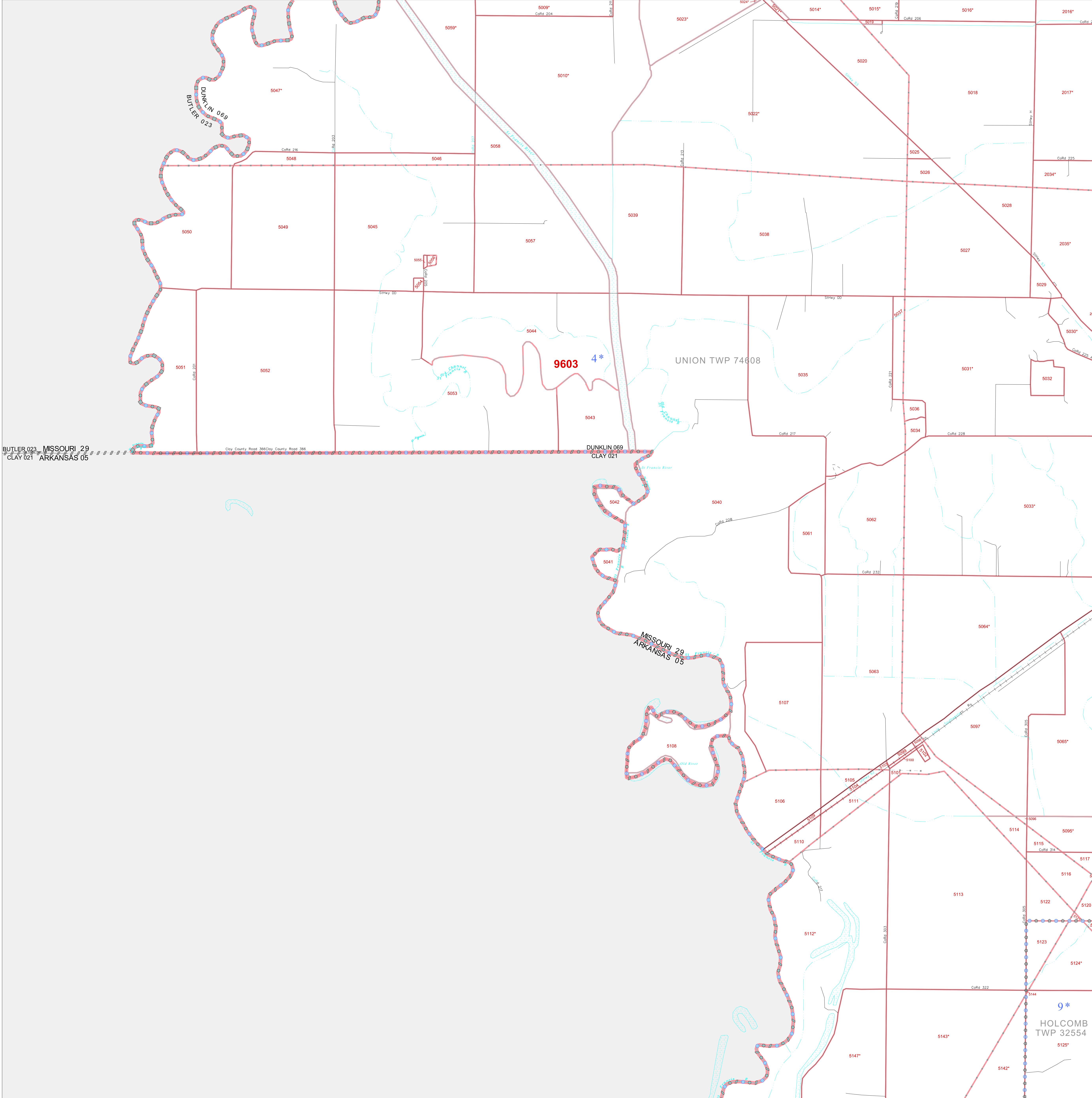


P. L. 94-171 COUNTY BLOCK MAP (CENSUS 2000)

36 545660N
90 237524W

36 545660N
90 053990W



GEOGRAPHIC AREAS LEGEND

SYMBOL	NAME STYLE
☆☆☆☆	INTERNATIONAL
//////	STATE
□□□□	COUNTY
□□□□	MINOR CIVIL DIV'
■ ■ ■ ■	Incorporated Place'
■ ■ ■ ■	Census Designated Place'
.....	Corporate Offset Boundary
●●●●	Voting District'
—	Census Tract
—	BLOCK'
—	Military'

Inset Out Area

1 A "*" following a place name indicates that the place is coterminous with a MCD. A "-" indicates that the place is also a false MCD. In both cases, the MCD name is shown only when it differs from the place name.

2 A "*" following a VTD code indicates an actual voting district. Its absence indicates that the VTD is a pseudo voting district or no information is available as to its status.

3 A "-" following a block number indicates that the block number is repeated elsewhere in the block.

BUTLER 023 MISSOURI 29
CLAY 021 ARKANSAS 05

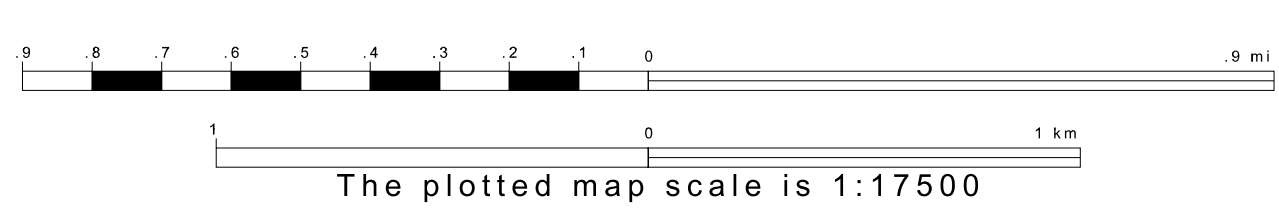
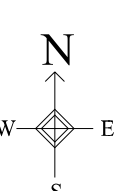
DUNKLIN 069
CLAY 021

MISSOURI 29
ARKANSAS 05

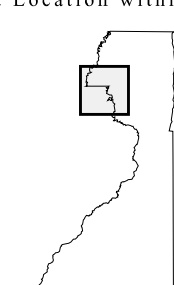
9*
HOLCOMB
TWP 32554

36 428490N
90 237524W

36 428490N
90 053990W



Sheet Location within County



Key to Adjacent Sheets

1	2
3	4
5	6

ST: Missouri (29)
COU: Dunklin (069)
SHEET 3 OF 14 PARENT SHEETS

