

38 323505N  
91 219502W

38 323505N  
91 050727W

**GEOGRAPHIC AREAS LEGEND**

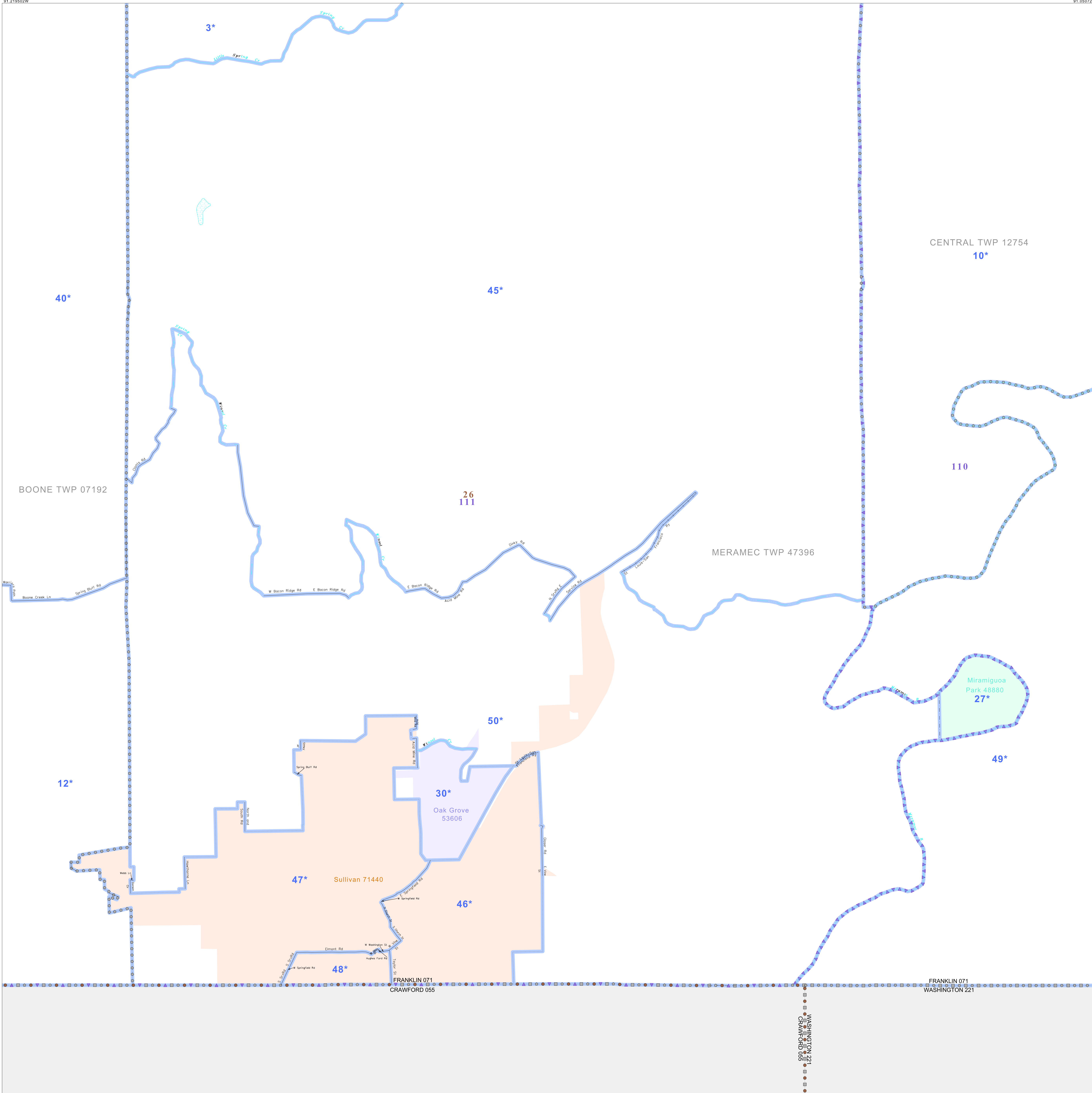
SYMBOL	NAME STYLE
*****	INTERNATIONAL
///////	STATE
□□□□□	COUNTY
○ ○ ○ ○ ○	MINOR CIVIL DIV. <sup>1</sup>
■ ■ ■ ■ ■	Incorporated Place <sup>1</sup>
■ ■ ■ ■ ■	Census Designated Place <sup>2</sup>
—	Voting District
● ● ● ● ●	SLD-Senate
▲ ▲ ▲ ▲ ▲	SLD-House

Abbreviation Reference: AIR - American Indian Reservation; SDAISA - State Designated American Indian Statistical Area

<sup>1</sup> A \* following a place name indicates that the place is coterminous with a MCD. A \*\* indicates that the place is also a CSD. In both cases, the MCD name is shown only when it differs from the place name.  
<sup>2</sup> A \* following a VTD code indicates an actual voting district. Its absence indicates that the VTD is a pseudo voting district or no information is available as to its status.

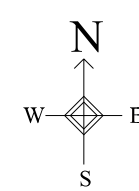
**Voting Districts**

Code	Name
3*	Beaufort-Union Voting District
10*	DryBranch Voting District
11*	Elmore-Japan Voting District
21*	Miramigoua Village Voting District
30*	OakCreekVillage Voting District
40*	SpringBluff Voting District
41*	Statton Voting District
42*	SullivanWard1
43*	SullivanWard2
44*	SullivanWard3
45*	Sullivan-Quatefaw110th Voting District
46*	Sullivan-Quatefaw111th Voting District



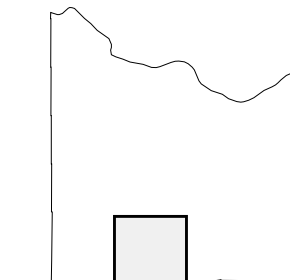
38 150788N  
91 219502W

38 150788N  
91 050727W



The plotted map scale is 1:20000

Sheet Location within County



Key to Adjacent Sheets

9	10	11
13	14	15

ST: Missouri (29)  
COU: Franklin (071)  
SHEET 14 OF 16 PARENT SHEETS

