

38 407049N
91 505196W

38 407049N
91 397569W

GEOGRAPHIC AREAS LEGEND

SYMBOL	NAME STYLE
*****	INTERNATIONAL
//////	STATE
□□□□□□	COUNTY
○ ○ ○ ○ ○	MINOR CIVIL DIV. ¹
■ ■ ■ ■ ■	Incorporated Place ¹
■ ■ ■ ■ ■	Census Designated Place ²
— — — — —	Voting District
● ● ● ● ●	SLD-Senate
▲ ▲ ▲ ▲ ▲	SLD-House

Military Inset Out Area

Abbreviation Reference: AIR - American Indian Reservation; SDAISA - State Designated American Indian Statistical Area

¹ A * following a place name indicates that the place is coterminous with a MCD. A ** indicates that the place is also a MCD. In both cases, the MCD name is shown only when it differs from the place name.

² A * following a VTD code indicates an actual voting district. Its absence indicates that the VTD is a pseudo voting district or no information is available as to its status.

Voting Districts

Code	Name
2*	Bay Voting District
4*	Drake Voting District
8*	Lindbergh Voting District
16*	Stonyhill Voting District
20*	Sears Voting District

ROARK TWP 62336

8*

BOULWARE TWP 07462

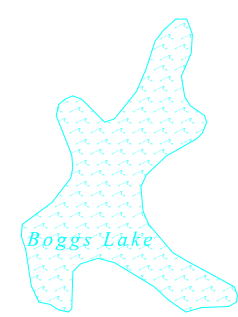
16

112

20*

19*

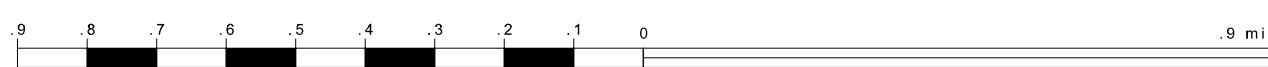
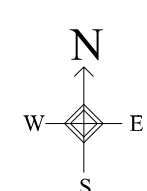
2*



BOEUF TWP 06814

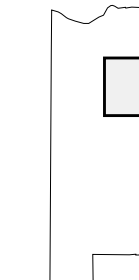
4*

38 400961N
91 505196W



The plotted map scale is 1:17500

Sheet Location within County



Key to Adjacent Sheets

1	2
3	4
5	6

ST: Missouri (29)
COU: Gasconade (073)
SHEET 4 OF 10 PARENT SHEETS

