

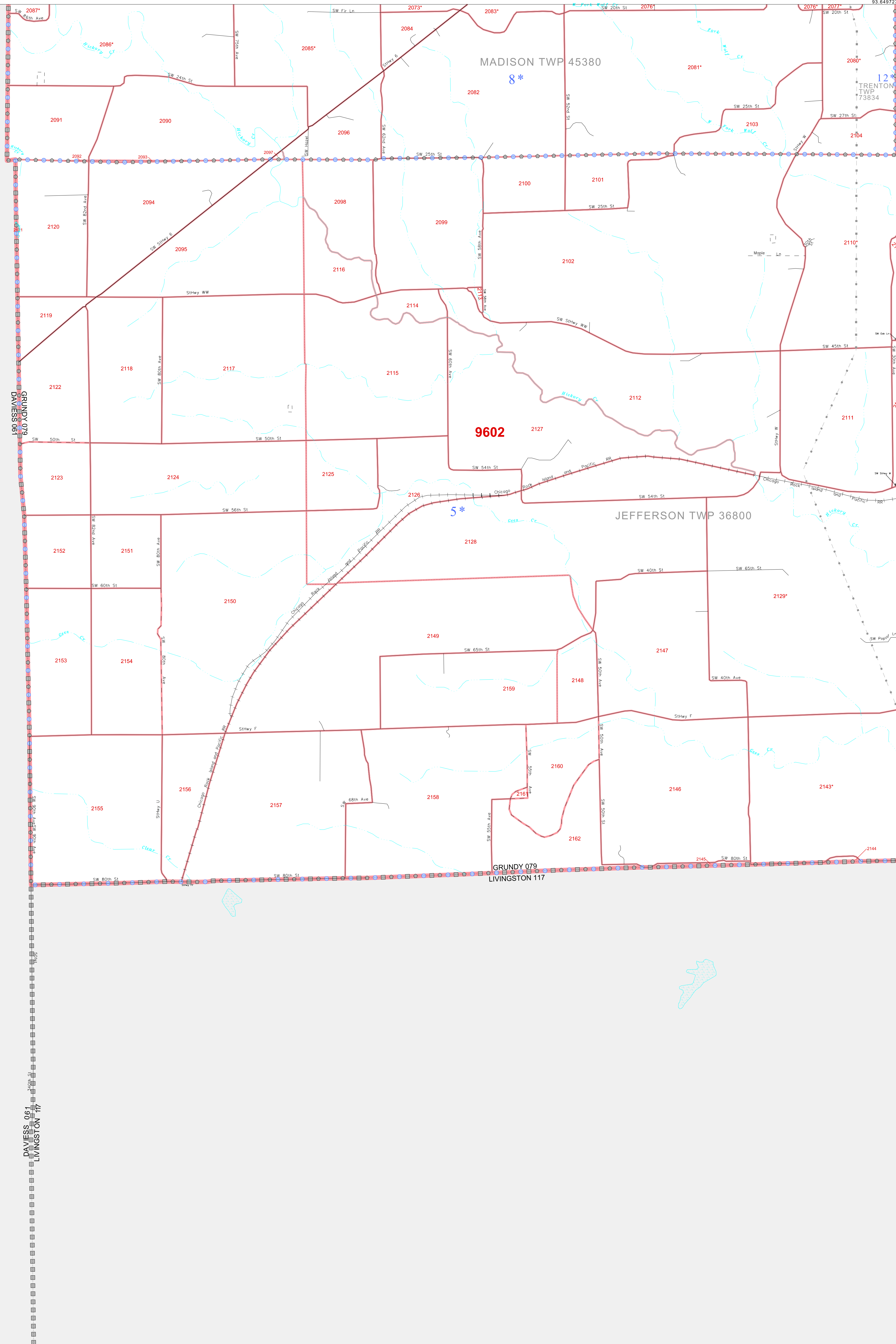
P.L. 94-171 COUNTY BLOCK MAP (CENSUS 2000)

49 046572N
93 822222W

49 046572N
93 849723W

39 913893N
93 822222W

39 913893N
93 849723W

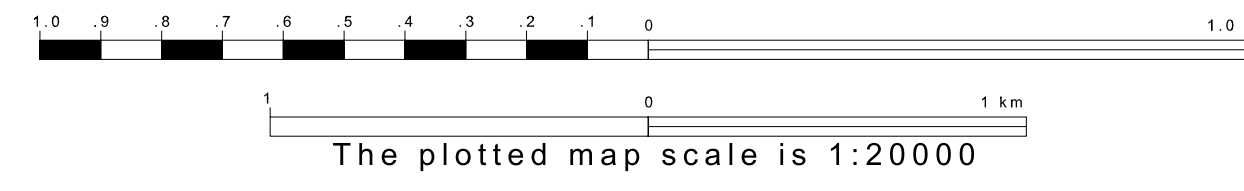
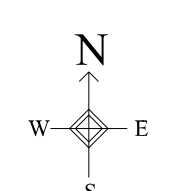


GEOGRAPHIC AREAS LEGEND

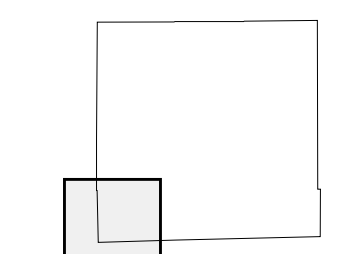
SYMBOL	NAME	STYLE
☆☆☆☆	INTERNATIONAL	
//////	STATE	
□□□□	COUNTY	
□□□□	MINOR CIVIL DIV.	
■	Incorporated Place ¹	
■	Census Designated Place ²	
---	Corporate Offset Boundary	
●●●●	Voting District ³	
—	Census Tract	
—	BLOCK ³	

1 A "*" following a place name indicates that the place is coterminous with a MCD. A "-" indicates that the place is also a false MCD. In both cases, the MCD name is shown only when it differs from the place name.
 2 A "*" following a VTD code indicates an actual voting district. Its absence indicates that the VTD is a pseudo voting district or no information is available as to its status.
 3 A "-" following a block number indicates that the block number is repeated elsewhere in the block.

Military Inset Out Area



Sheet Location within County



Key to Adjacent Sheets



ST: Missouri (29)
 COU: Grundy (079)
 SHEET 7 OF 9 PARENT SHEETS



All legal boundaries and names are as of January 1, 2000. The boundaries shown on this map are for Census Bureau statistical data collection and tabulation purposes only; their depiction and designation for statistical purposes does not constitute a determination of jurisdictional authority or rights of ownership or entitlement. U.S. DEPARTMENT OF COMMERCE Economics and Statistics Administration U.S. Census Bureau