

INDEX FOR P.L. 94-171 VOTING DISTRICT/STATE LEGISLATIVE DISTRICT OUTLINE MAP (CENSUS 2000)

INDEX MAP LEGEND

| SYMBOL | NAME STYLE |
|----------------|--------------------------------------|
| ***** | INTERNATIONAL |
| ----- | AIR (FEDERAL) |
| ----- | Trust Land/HLL |
| ----- | OTSA/ANVSA/TDSA |
| ----- | TRIBAL SUBDIVISION |
| ----- | AIR (State) |
| ----- | SDA/ISA |
| ----- | ANRC |
| ##### | STATE |
| ##### | COUNTY |
| o-o-o-o-o | MINOR CIVIL DIV. ¹ |
| o-o-o-o-o | Consolidated City |
| o-o-o-o-o | Incorporated Place ¹ |
| o-o-o-o-o | Census Designated Place ¹ |
| [Inset Box] | Inset |
| [Out Area Box] | Out Area |

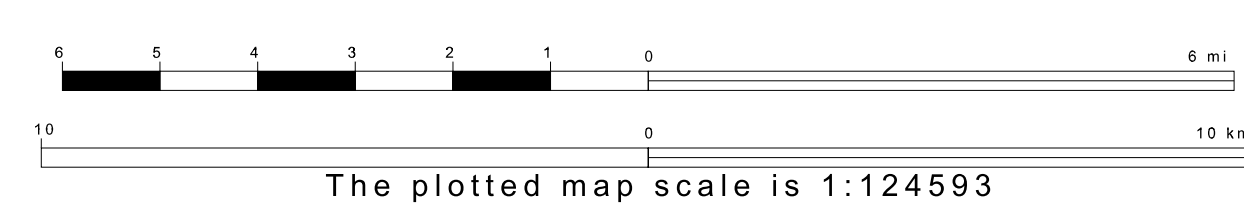
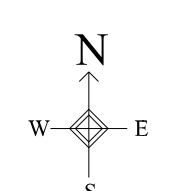
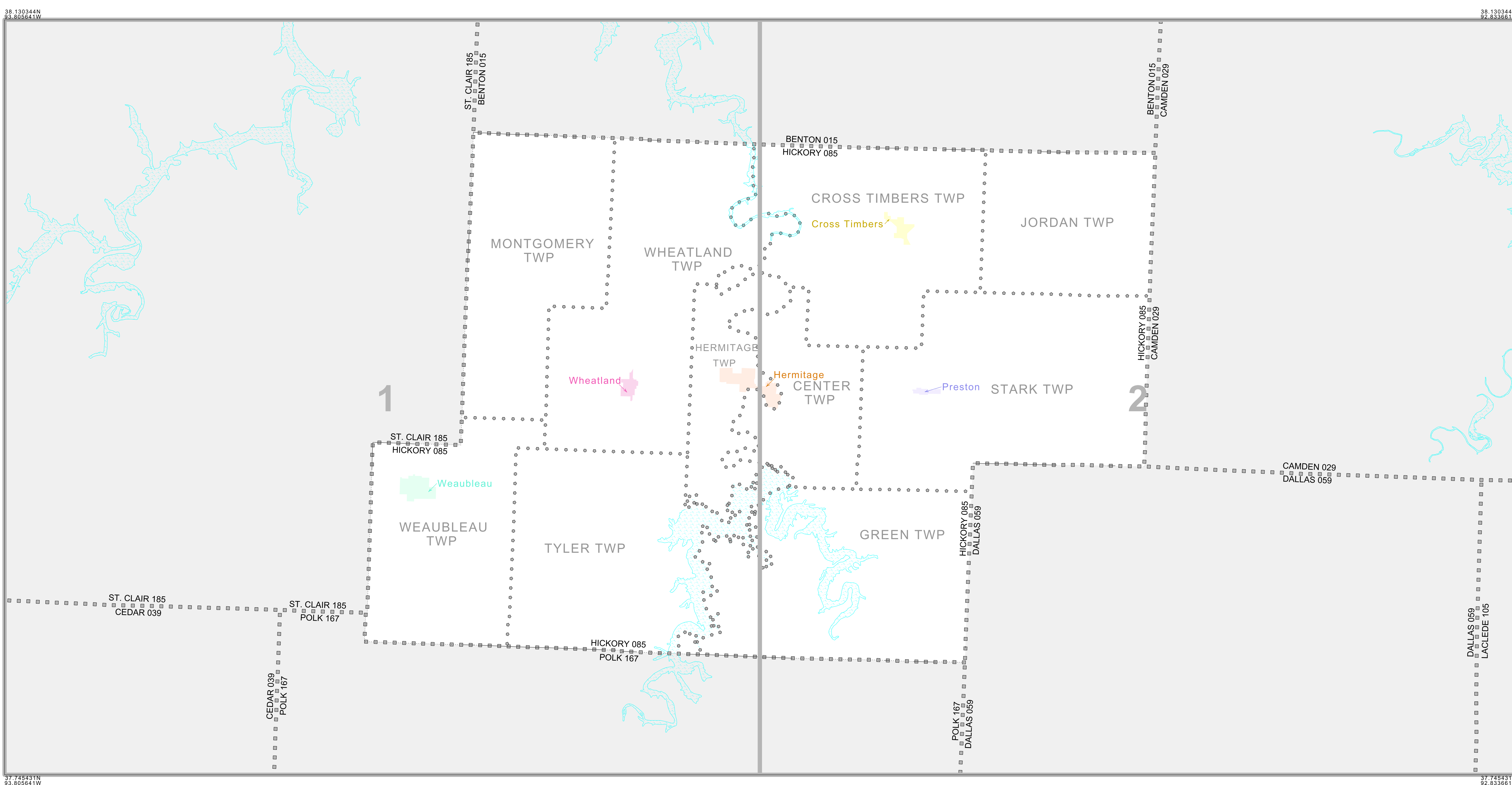
Abbreviation Reference: AIR - American Indian Reservation; Trust Land - Off-Reservation Trust Land; ANRC - Alaska Native Regional Corporation; TDSA - Tribal Designated Statistical Area; Tribal Subdivision - American Indian Tribal Subdivision; SDA/ISA - State Designated American Indian Statistical Area; ANRC - Alaska Native Regional Corporation

¹ A "*" following a place name indicates that the place is coextensive with a MCD. A "-" indicates that the place is also a false MCD. In both cases, the MCD name is shown only when it differs from the place name.

P.L. 94-171 VOTING DISTRICT/STATE LEGISLATIVE DISTRICT OUTLINE MAP LEGEND (CENSUS 2000)

| SYMBOL DESCRIPTION | SYMBOL | NAME STYLE |
|--------------------------------------------------------------------------------------------------------------|-----------|-------------------|
| International | ***** | CANADA |
| American Indian Reservation (Federal) | ***** | L'ANSE RES (1880) |
| Off-Reservation Trust Land, Hawaiian Home Land | ***** | T1880 |
| Oklahoma Tribal Statistical Area, Alaska Native Village Statistical Area, Tribal Designated Statistical Area | o-o-o-o-o | KAW OTSA (5340) |
| American Indian Tribal Subdivision | o-o-o-o-o | SHONTO (620) |
| American Indian Reservation (State) | o-o-o-o-o | Tama Res (4125) |
| State Designated American Indian Statistical Area | o-o-o-o-o | Lumbee (9815) |
| Alaska Native Regional Corporation | o-o-o-o-o | NANA ANRC 52120 |
| State or Statistically Equivalent Entity | ##### | NEW YORK 36 |
| County or Statistically Equivalent Entity | ##### | ERIE 029 |
| Minor Civil Division (MCD) ¹ | o-o-o-o-o | PIKE TWP 59742 |
| Census County Division (CCD) | o-o-o-o-o | KULA CCD 91890 |
| Consolidated City | o-o-o-o-o | Milford 47500 |
| Incorporated Place ¹ | o-o-o-o-o | Rome 63418 |
| Census Designated Place (CDP) ¹ | o-o-o-o-o | Zena 84187 |
| Voting District (VTD) ² | o-o-o-o-o | 141* |
| State Legislative District - Senate (SLD-Senate) | o-o-o-o-o | 072 |
| State Legislative District - House (SLD-House) | o-o-o-o-o | 023 |

| FEATURE | SYMBOL | FEATURE | SYMBOL |
|---------------------------------------------------------|-------------|----------------------------------|----------------|
| All Roads | --- | Personal Stream or Shoreline | ~~~~~ |
| Railroad | ---+---+--- | Intermittent Stream or Shoreline | ~~~~~ |
| Pipeline or Power Line | ---+--- | Large River or Lake | ~~~~~ |
| Ridge, Fence, or Other Physical Feature | ---+--- | Glacier | ~~~~~ |
| Nonvisible Boundary or Feature Not Elsewhere Classified | | Military Installation | ~~~~~ |
| Inset Area | [Inset Box] | Outside Subject Area | [Out Area Box] |



All legal boundaries and names are as of January 1, 2000. The boundaries shown on this map are for Census Bureau statistical data collection and tabulation purposes only; their depiction and designation for statistical purposes does not constitute a determination of jurisdictional authority or rights of ownership or entitlement. U.S. DEPARTMENT OF COMMERCE Economics and Statistics Administration U.S. Census Bureau

ST: Missouri (29)
 COU: Hickory (085)
 INDEX MAP (TOTAL PARENT SHEETS 2 TOTAL INSET SHEETS 0)

