

P. L. 94-171 COUNTY BLOCK MAP (CENSUS 2000)

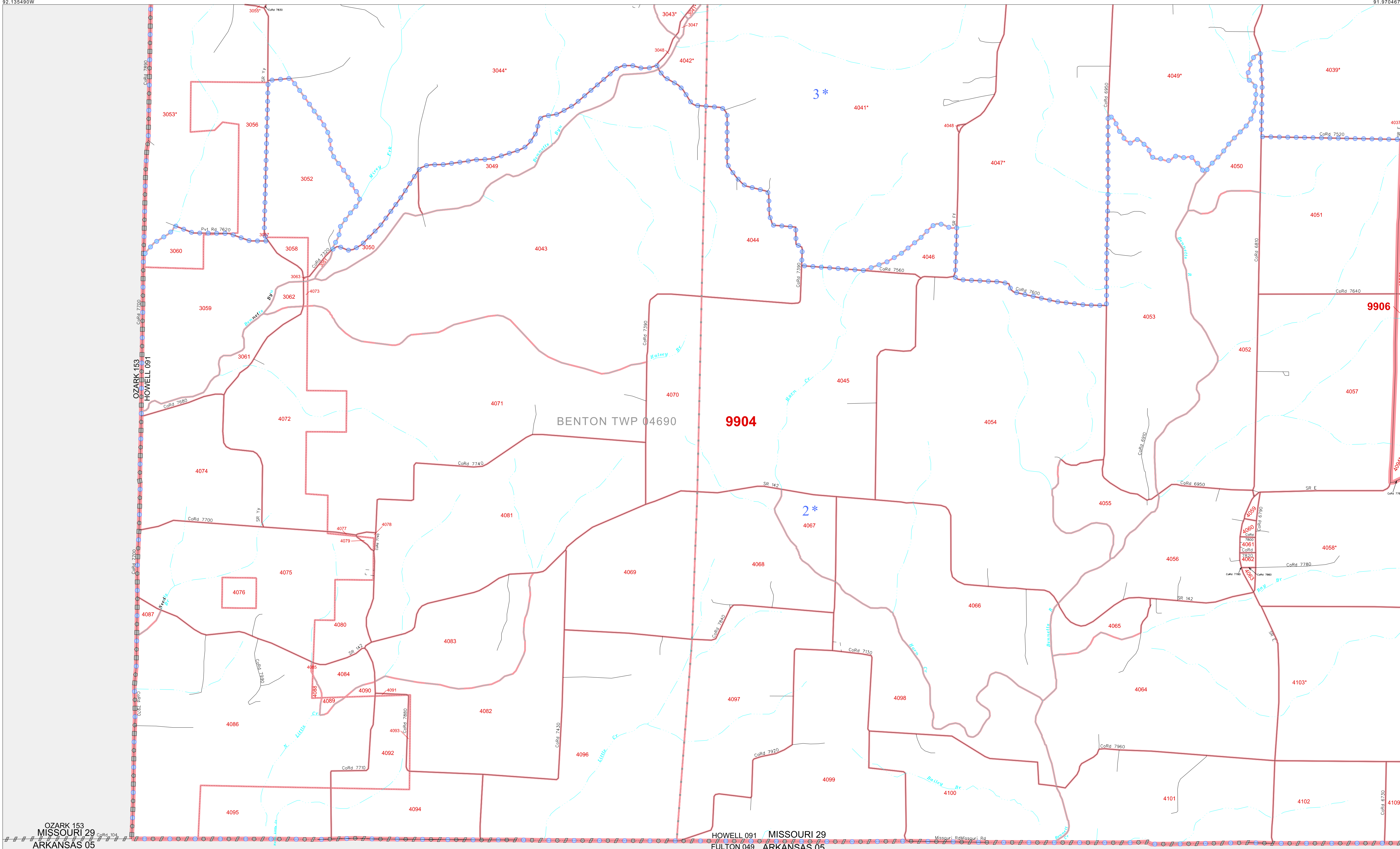
38 578172N
92.135490W

38 578172N
91.970467W

GEOGRAPHIC AREAS LEGEND

SYMBOL	NAME STYLE
*****	INTERNATIONAL
//////	STATE
■■■■■	COUNTY
□□□□□	MINOR CIVIL DIV. ¹
■ ■ ■ ■ ■	Incorporated Place ²
■ ■ ■ ■ ■	Census Designated Place ²
-----	Corporate Offset Boundary
●●●●●	Voting District ³
—	Census Tract
—	BLOCK ³
■ ■ ■ ■ ■	Military
Inset	Out Area

1 A "*" following a place name indicates that the place is coterminous with a MCD. A "-" indicates that the place is also a false MCD. In both cases, the MCD name is shown only when it differs from the place name.
 2 A "*" following a VTD code indicates an actual voting district. Its absence indicates that the VTD is a pseudo voting district or no information is available as to its status.
 3 A "*" following a block number indicates that the block number is repeated elsewhere in the block.

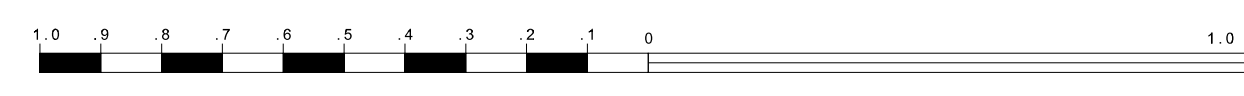
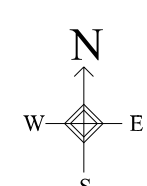


OZARK 153
MISSOURI 29
ARKANSAS 05
FULTON 049

HOWELL 091 MISSOURI 29
FULTON 049 ARKANSAS 05

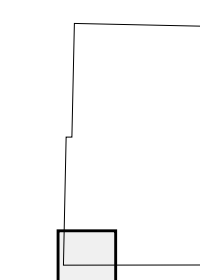
38 449417N
92.135490W

38 449417N
91.970467W



The plotted map scale is 1:20000

Sheet Location within County



Key to Adjacent Sheets

10	11
13	14

ST: Missouri (29)
COU: Howell (091)
SHEET 13 OF 15 PARENT SHEETS



P. L. 94-171 COUNTY BLOCK MAP (CENSUS 2000)
CPLBLK/2102909101300000000