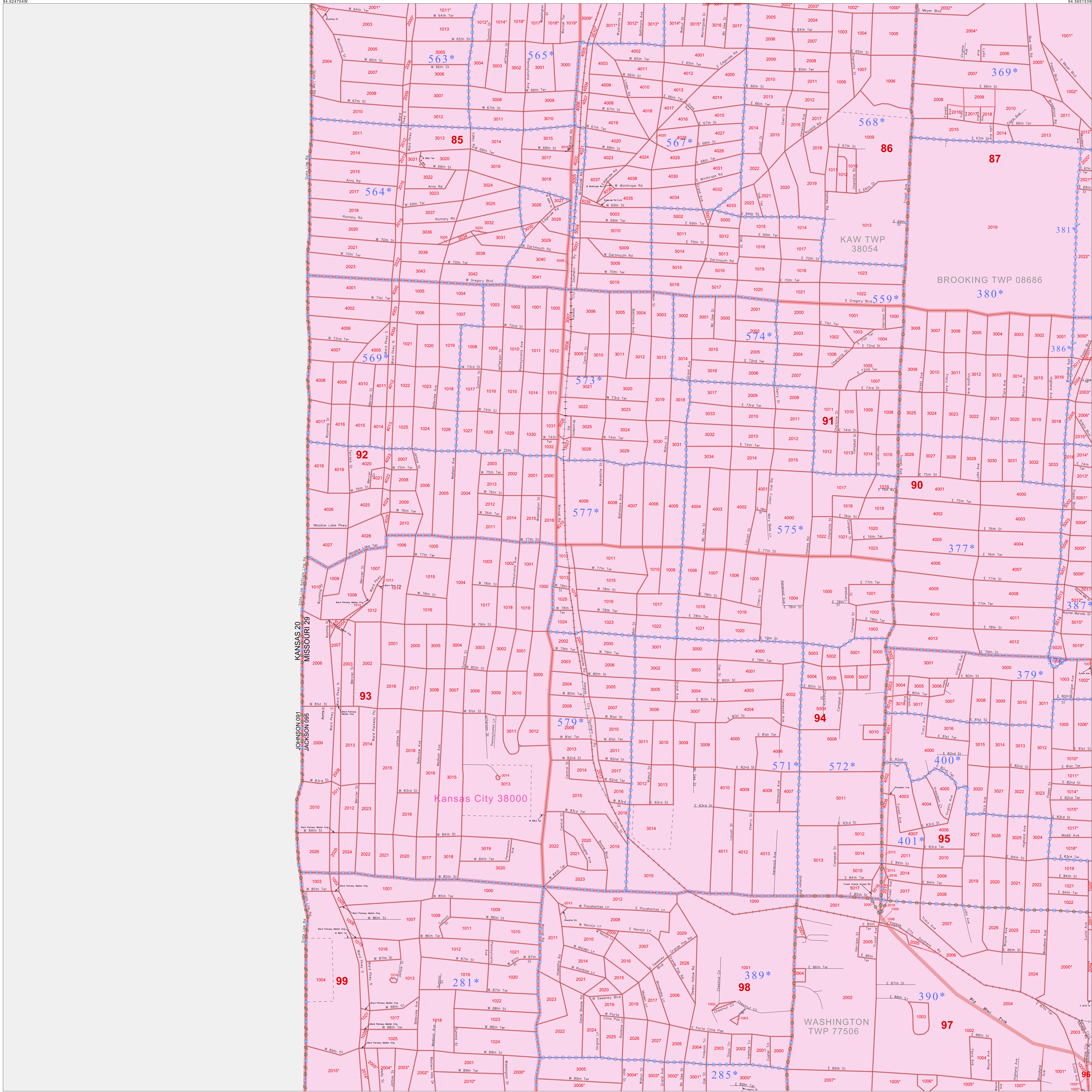


P. L. 94-171 COUNTY BLOCK MAP (CENSUS 2000)

39 011815N
94.624704W

39 011815N
94.624704W

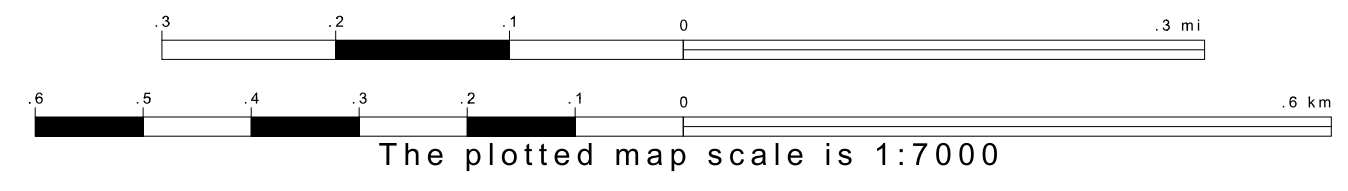


GEOGRAPHIC AREAS LEGEND

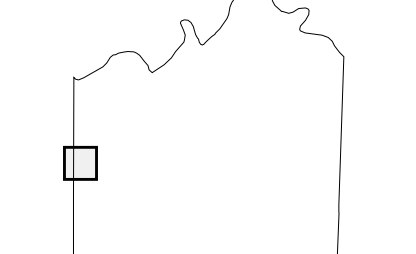
SYMBOL	NAME	STYLE
*****	INTERNATIONAL	
//////	STATE	
■■■■■	COUNTY	
■■■■■	MINOR CIVIL DIV.	
■■■■■	Incorporated Place ¹	
■■■■■	Census Designated Place ²	
.....	Corporate Offset Boundary	
.....	Voting District ³	
■■■■■	Census Tract	
■■■■■	BLOCK ³	

Military Inset Out Area

¹ A "*" following a place name indicates that the place is coterminous with a MCD. A "-" indicates that the place is also a false MCD. In both cases, the MCD name is shown only when it differs from the place name.
² A "*" following a VTD code indicates an actual voting district. Its absence indicates that the VTD is a pseudo voting district or no information is available as to its status.
³ A "*" following a block number indicates that the block number is repeated elsewhere in the block.



Sheet Location within County



Key to Adjacent Sheets

28	29
37	38
46	47

ST: Missouri (29)
COU: Jackson (095)
SHEET 37 OF 72 PARENT SHEETS

