

CENSUS TRACT OUTLINE MAP (CENSUS 2000)

ABBREVIATED LEGEND

SYMBOL	NAME STYLE
☆☆☆☆☆	INTERNATIONAL
☆☆☆☆☆	AIR (FEDERAL)
☆☆☆☆☆	Trust Land
☆☆☆☆☆	OTSA / TDSA
☆☆☆☆☆	TRIBAL SUBDIVISION
☆☆☆☆☆	AIR (State)
☆☆☆☆☆	SDA/SA
■■■■■	STATE
■■■■■	COUNTY
○○○○○	MINOR CIVIL DIV' Consolidated City
■■■■■	Incorporated Place'
■■■■■	Census Designated Place'
■■■■■	Census Tract

Abbreviation Reference: AIR = American Indian Reservation; Trust Land = Off-Reservation Trust Land; OTSA = Oklahoma Tribal Statistical Area; TDSA = Tribal Designated Statistical Area; Tribal Subdivision = American Indian Tribal Subdivision; SDA/SA = State Designated American Indian Statistical Area

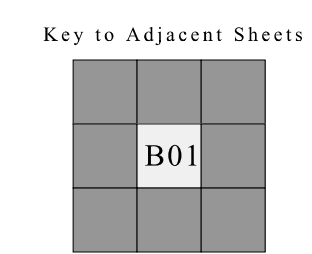
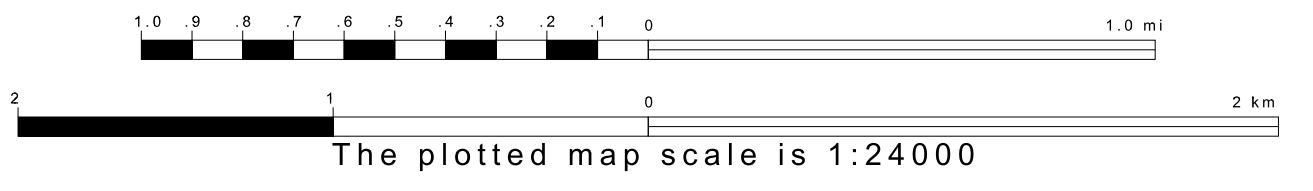
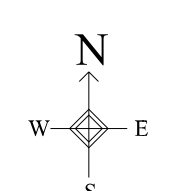
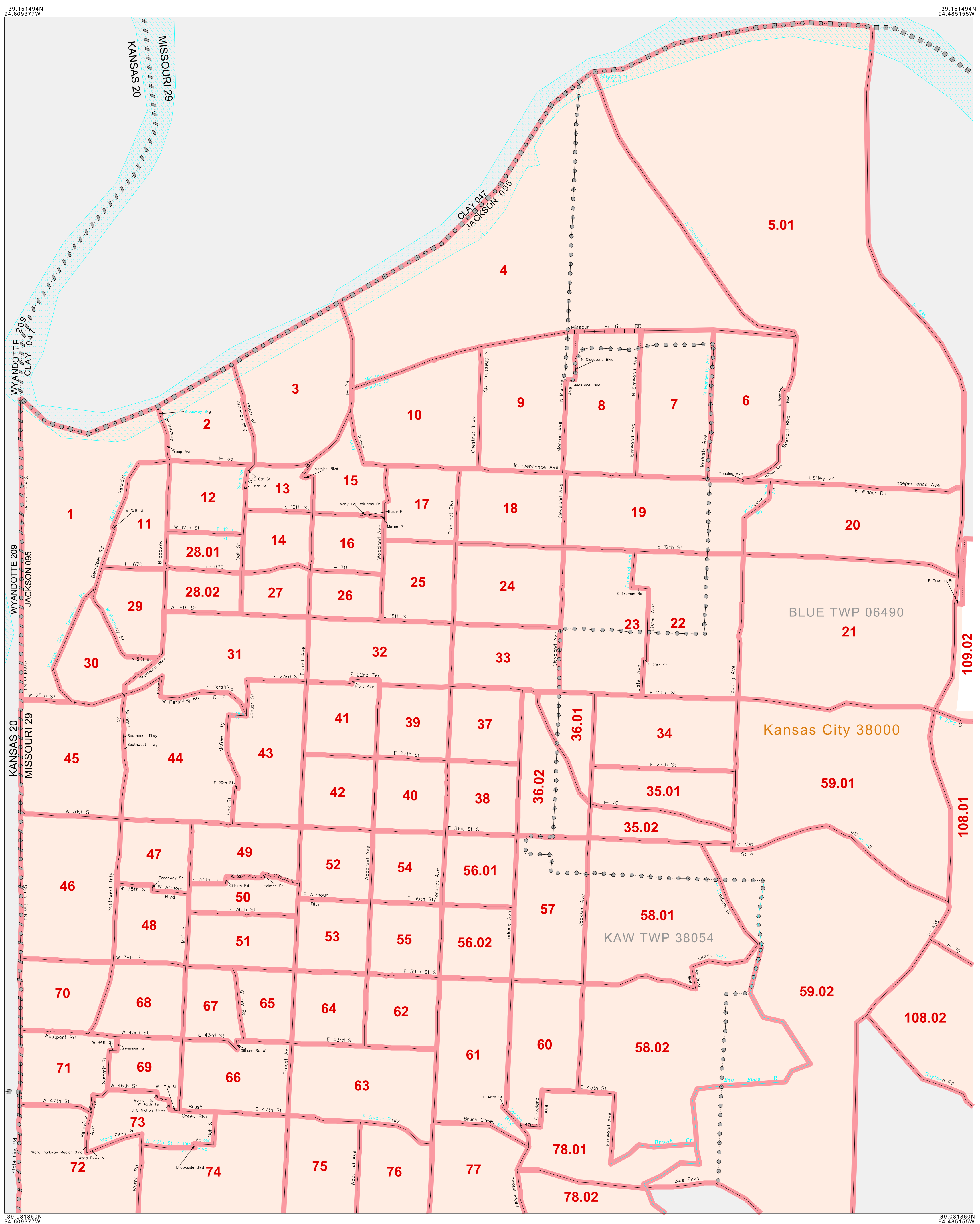
1 "A" following a place name indicates that the place is coterminous with a MCD. "A'" indicates that the place is also a false MCD. In both cases, the MCD name is shown only when it differs from the place name.

FEATURES	FEATURES
All Roads	Stream/Shellline
Railroad	Intermittent Stream
Pipe/Power Line	River/Lake
Physical Feature	Glacier
Navalite Boundary	

Military

Inset

Out Area



ST: Missouri (29)
COU: Jackson (095)
INSET SHEET B01

