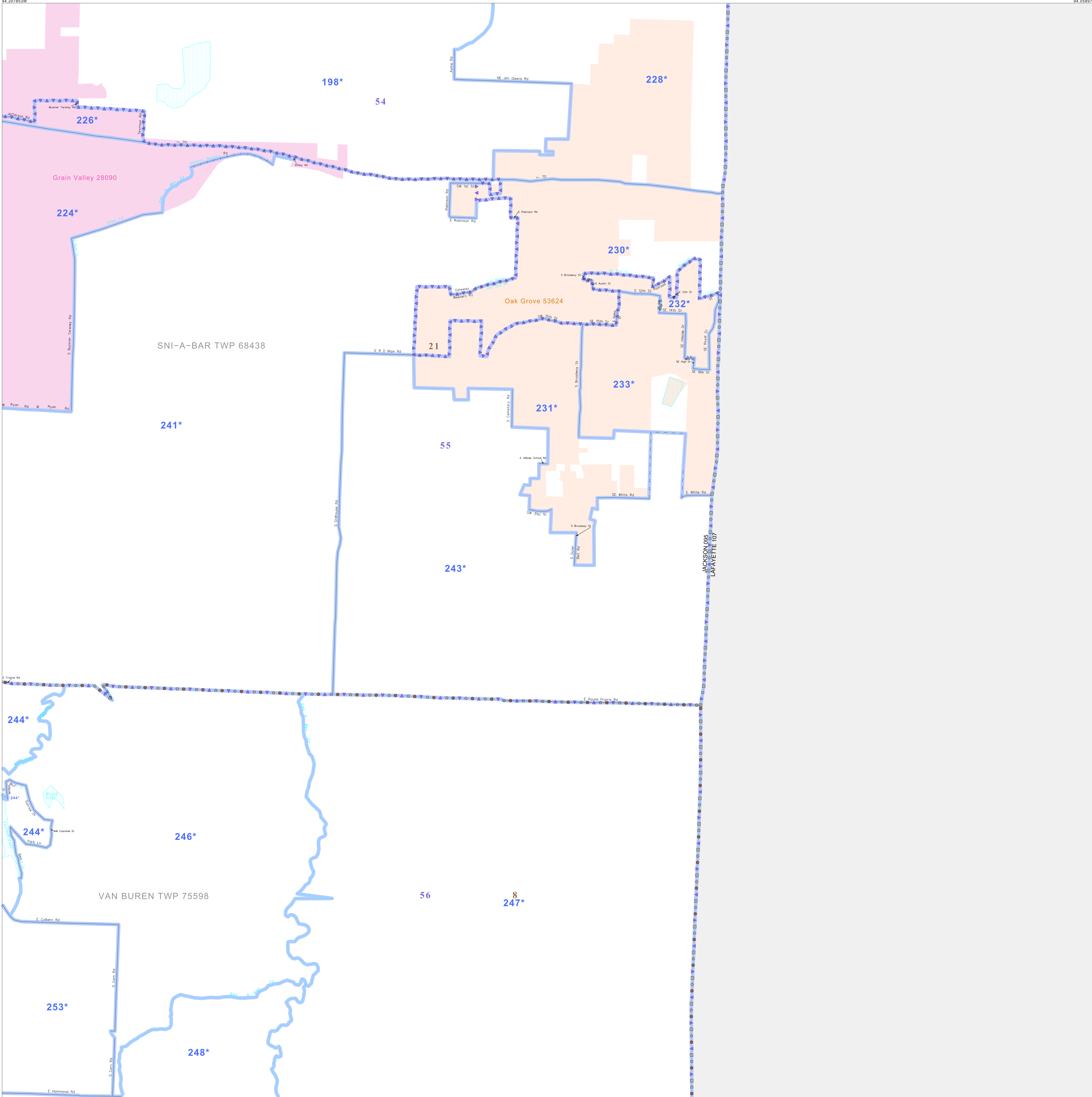


39 035038N
94 207853W

39 035038N
94 058977W



GEOGRAPHIC AREAS LEGEND

SYMBOL	NAME STYLE
*****	INTERNATIONAL
//////	STATE
□□□□□	COUNTY
○●○●○●	MINOR CIVIL DIV. ¹
■	Incorporated Place ¹
■	Census Designated Place ²
—	Voting District
●●●●●	SLD-Senate
▲▲▲▲▲	SLD-House
□	Minority
□	Inset
□	Out Area

Abbreviation Reference: AIR - American Indian Reservation; SDAISA - State Designated American Indian Statistical Area

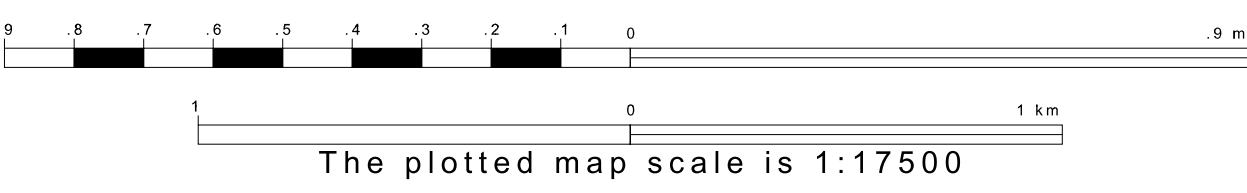
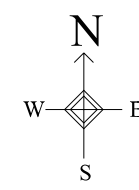
¹ A "*" following a place name indicates that the place is coterminous with a MCD. A "-" indicates that the place is also a false MCD. In both cases, the MCD name is shown only when it differs from the place name.
² A "*" following a VTD code indicates an actual voting district. Its absence indicates that the VTD is a pseudo voting district or no information is available as to its status.

Voting Districts

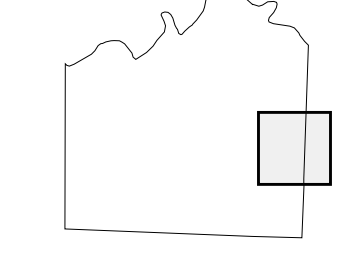
Code	Name
188*	Sei-A-BarNo.13A64&80&81&82 Voting District
224*	Sei-A-BarNo.40&40&41&42&47&48&69 Voting District
228*	Sei-A-BarNo.44 Voting District
229*	Sei-A-BarNo.49&52&59&60 Voting District
230*	Sei-A-BarNo.50&54&54&56&57 Voting District
231*	Sei-A-BarNo.51&51&6&9&9&9 Voting District
232*	Sei-A-BarNo.55 Voting District
233*	Sei-A-BarNo.57 Voting District
241*	Sei-A-BarNo.86&87&88&91 Voting District
242*	Sei-A-BarNo.89&89&92&93 Voting District
244*	VanBurenNo.1&2 Voting District
245*	VanBurenNo.3&6&7&8&9&10&11&12&13 Voting District
247*	VanBurenNo.3&6&7&8&9 Voting District
248*	VanBurenNo.3&6&7 Voting District
253*	VanBurenNo.8&10&11&12&13 Voting District

38 918922N
94 207853W

38 918922N
94 058977W



Sheet Location within County



Key to Adjacent Sheets

6	7
10	11
14	15

ST: Missouri (29)
 COU: Jackson (095)
 SHEET 11 OF 15 PARENT SHEETS

