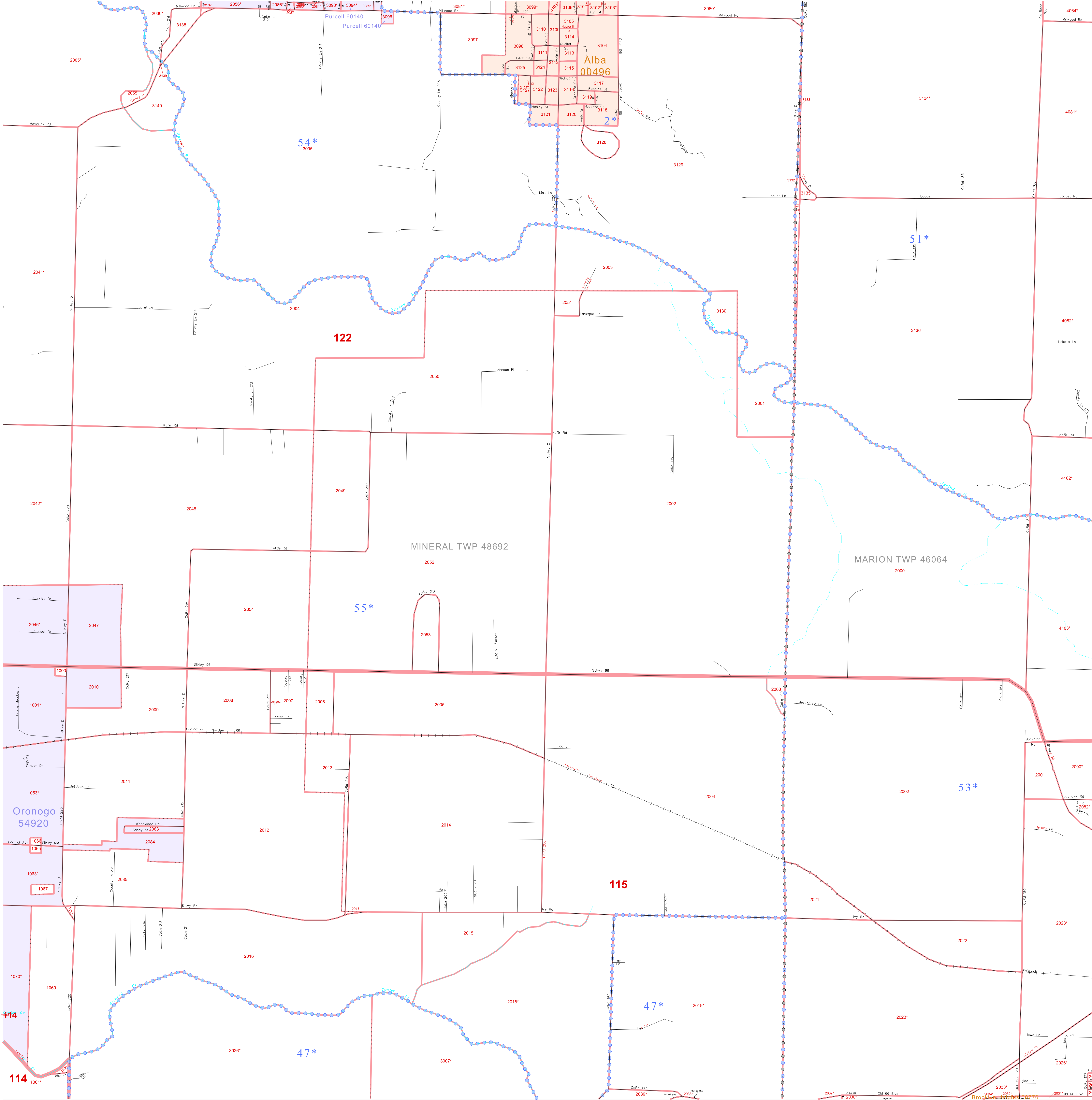


P. L. 94-171 COUNTY BLOCK MAP (CENSUS 2000)

37 23945N  
94 459917W

37 23945N  
94 376941W



**GEOGRAPHIC AREAS LEGEND**

SYMBOL	NAME	STYLE
*****	INTERNATIONAL	
//////	STATE	
□□□□	COUNTY	
□□□□	MINOR CIVIL DIV.	
Yellow box	Incorporated Place <sup>1</sup>	
Pink box	Census Designated Place <sup>2</sup>	
.....	Corporate Offset Boundary	
Blue dots	Voting District <sup>3</sup>	
Red line	Census Tract	
Blue dashed line	Military	

Inset    Out Area

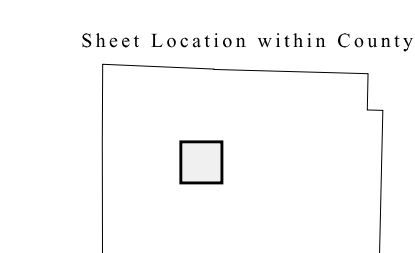
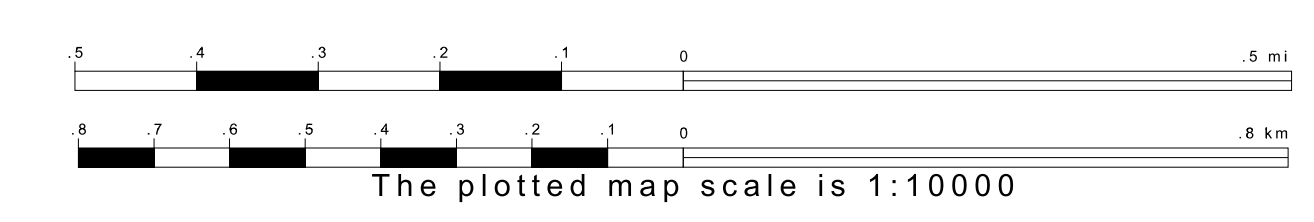
<sup>1</sup> A "\*" following a place name indicates that the place is coterminous with a MCD. A "-" indicates that the place is also a false MCD. In both cases, the MCD name is shown only when it differs from the place name.

<sup>2</sup> A "\*" following a VTD code indicates an actual voting district. Its absence indicates that the VTD is a pseudo voting district or no information is available as to its status.

<sup>3</sup> A "\*" following a block number indicates that the block number is repeated elsewhere in the block.

37 173032N  
94 459917W


37 173032N  
94 376941W



Key to Adjacent Sheets

9	10	11
16	17	18
23	24	25

ST: Missouri (29)  
COU: Jasper (097)  
SHEET 17 OF 35 PARENT SHEETS



All legal boundaries and names are as of January 1, 2000. The boundaries shown on this map are for Census Bureau statistical data collection and tabulation purposes only; their depiction and designation for statistical purposes does not constitute a determination of jurisdictional authority or rights of ownership or entitlement. U.S. DEPARTMENT OF COMMERCE Economics and Statistics Administration U.S. Census Bureau