

P. L. 94-171 COUNTY BLOCK MAP (CENSUS 2000)

38 472833N
90 444158W

38 472833N
90 412481W

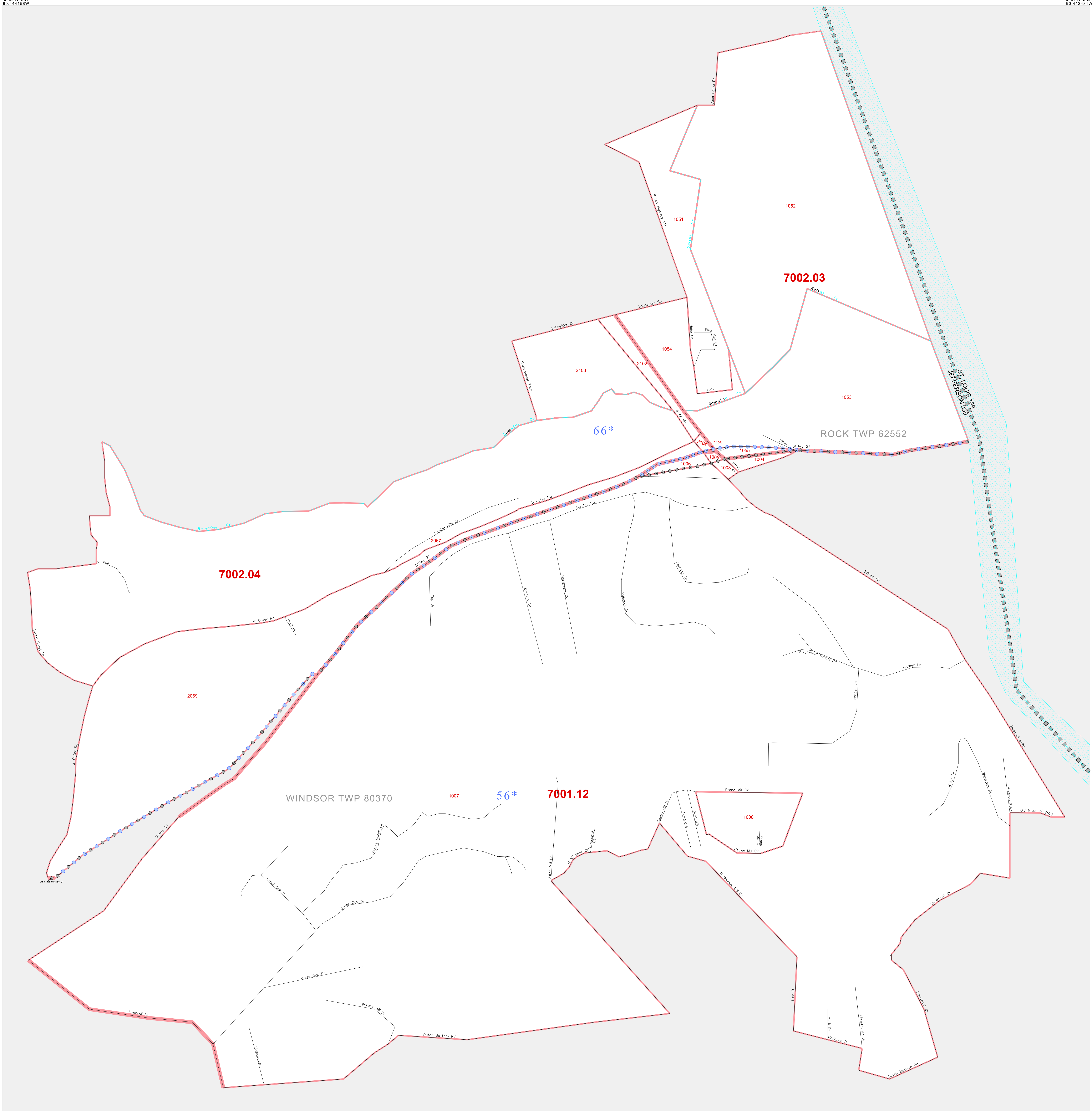
GEOGRAPHIC AREAS LEGEND

SYMBOL	NAME STYLE
☆☆☆☆	INTERNATIONAL
////	STATE
■■■■	COUNTY
□□□□	MINOR CIVIL DIV ¹
■ ■ ■ ■ ■	Incorporated Place ²
■ ■ ■ ■ ■	Census Designated Place ²
.....	Corporate Offset Boundary
●●●●	Voting District ³
■■■■	Census Tract
■■■■	BLOCK ³
■ ■ ■ ■ ■	Military
Inset	Out Area

1 A "*" following a place name indicates that the place is coterminous with a MCD. A "-" indicates that the place is also a false MCD. In both cases, the MCD name is shown only when it differs from the place name.

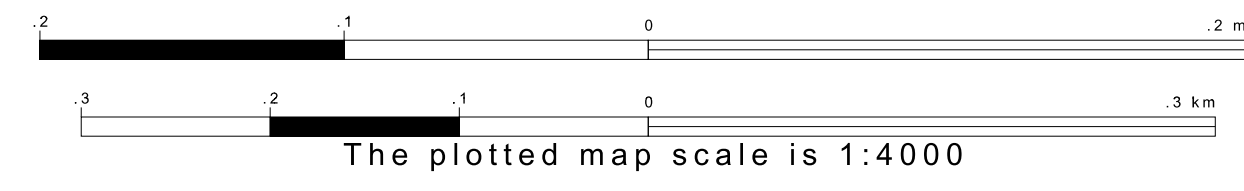
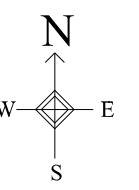
2 A "*" following a VTD code indicates an actual voting district. Its absence indicates that the VTD is a pseudo voting district or no information is available as to its status.

3 A "-" following a block number indicates that the block number is repeated elsewhere in the block.

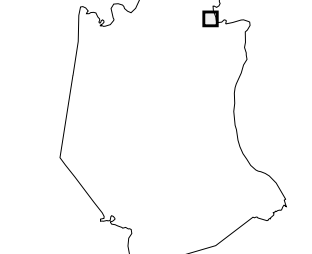


38 447474N
90 444158W

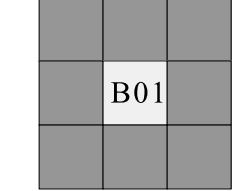
38 447474N
90 412481W



Sheet Location within County



Key to Adjacent Sheets



ST: Missouri (29)
COU: Jefferson (099)
INSET SHEET B01

