

P.L. 94-171 VOTING DISTRICT/STATE LEGISLATIVE DISTRICT OUTLINE MAP (CENSUS 2000)

GEOGRAPHIC AREAS LEGEND

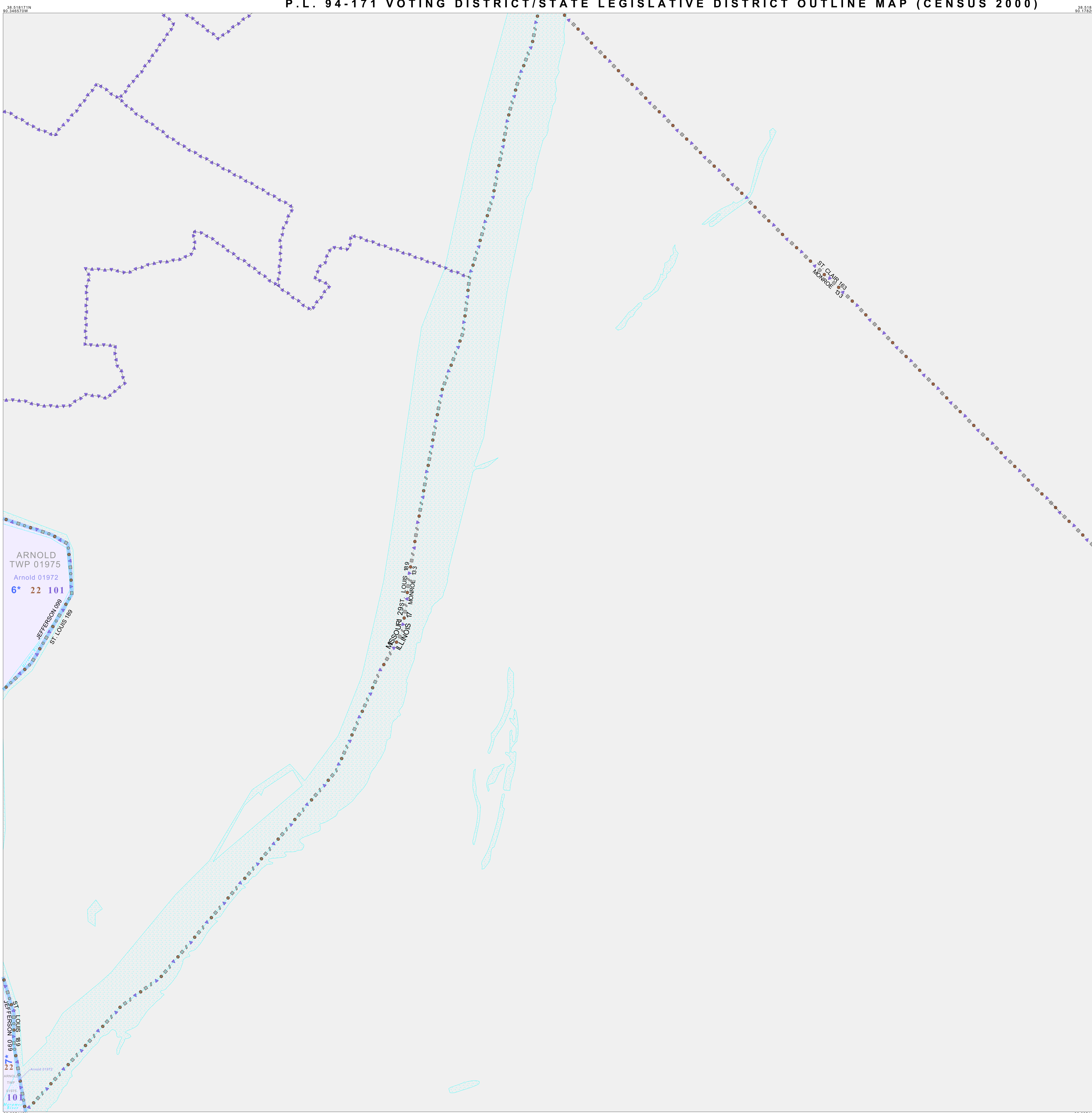
SYMBOL	NAME STYLE
*****	INTERNATIONAL
//////	STATE
□□□□	COUNTY
○	MINOR CIVIL DIV ¹
■	Incorporated Place ¹
■	Census Designated Place ²
■	Voting District
●	SLD-Senate
▲	SLD-House
□	Boundary
□	Inset
□	Out Area

Abbreviation Reference: AIR - American Indian Reservation; SDAISA - State Designated American Indian Statistical Area

¹ A "*" following a place name indicates that the place is coterminous with a MCD. A "-" indicates that the place is also a false MCD. In both cases, the MCD name is shown only when it differs from the place name.
² A "*" following a VTD code indicates an actual voting district. Its absence indicates that the VTD is a pseudo voting district or no information is available as to its status.

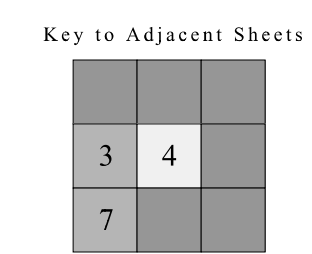
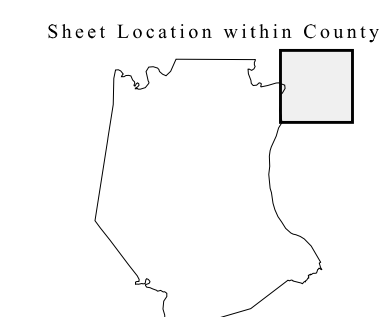
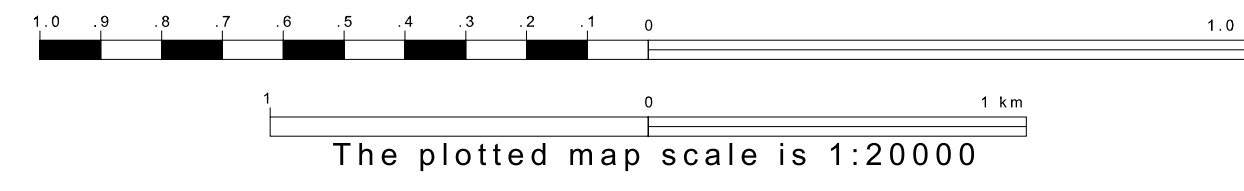
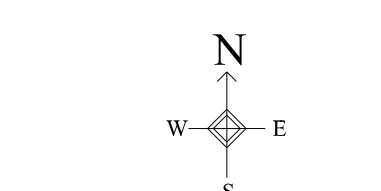
Voting Districts

Code	Name
6*	ArnoldWard1
7*	ArnoldWard2



ARNOLD
TWP 01975
Arnold 01972
6* 22 101
JEFFERSON 099
ST. LOUIS 189

ST. LOUIS 101
JEFFERSON 099
ST. LOUIS 189



ST: Missouri (29)
COU: Jefferson (099)
SHEET 4 OF 15 PARENT SHEETS

