

38 385449N
90 851481W

38 385449N
90 851481W

GEOGRAPHIC AREAS LEGEND

SYMBOL	NAME STYLE
*****	INTERNATIONAL
//////	STATE
□□□□	COUNTY
○	MINOR CIVIL DIV. ¹
■	Incorporated Place ¹
■	Census Designated Place ²
—	Voting District
●	SLD-Senate
▲	SLD-House

Military
 Inset
 Out Area

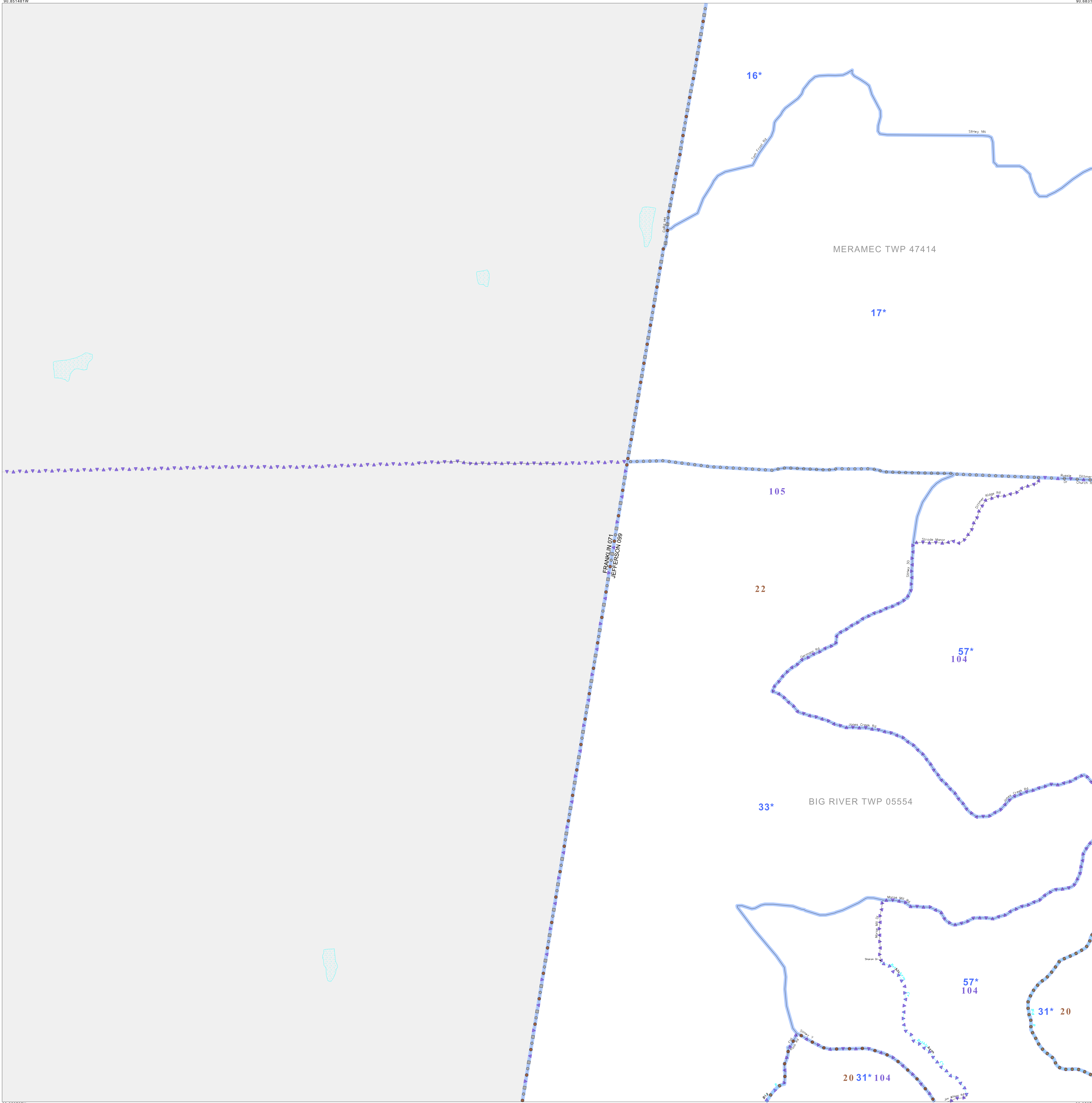
Abbreviation Reference: AIR - American Indian Reservation; SDAISA - State Designated American Indian Statistical Area

¹ A "*" following a place name indicates that the place is coterminous with a MCD. A "-" indicates that the place is also a false MCD. In both cases, the MCD name is shown only when it differs from the place name.

² A "*" following a VTD code indicates an actual voting district. Its absence indicates that the VTD is a pseudo voting district or no information is available as to its status.

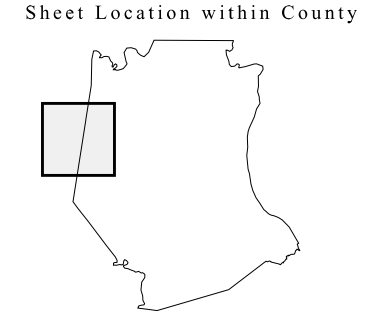
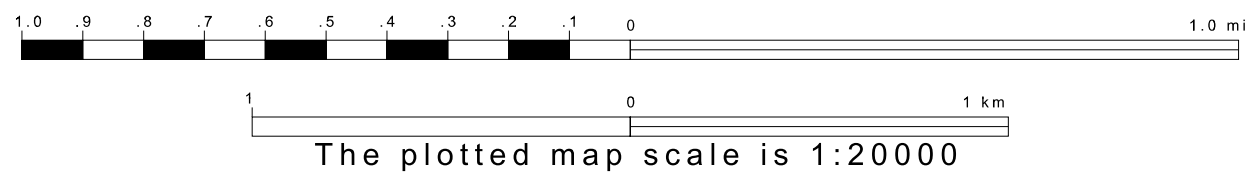
Voting Districts

Code	Name
16*	Berensville&CedarHill2 Voting District
17*	CedarHillT&CedarHillLakes105 Voting District
22	Fischer/Water Voting District
33*	Graville Voting District
57*	CedarHillLakes104/MorseMill Voting District



38 252727N
90 851481W

38 252727N
90 851481W



Key to Adjacent Sheets

1	2
5	6
8	9

ST: Missouri (29)
 COU: Jefferson (099)
 SHEET 5 OF 15 PARENT SHEETS

