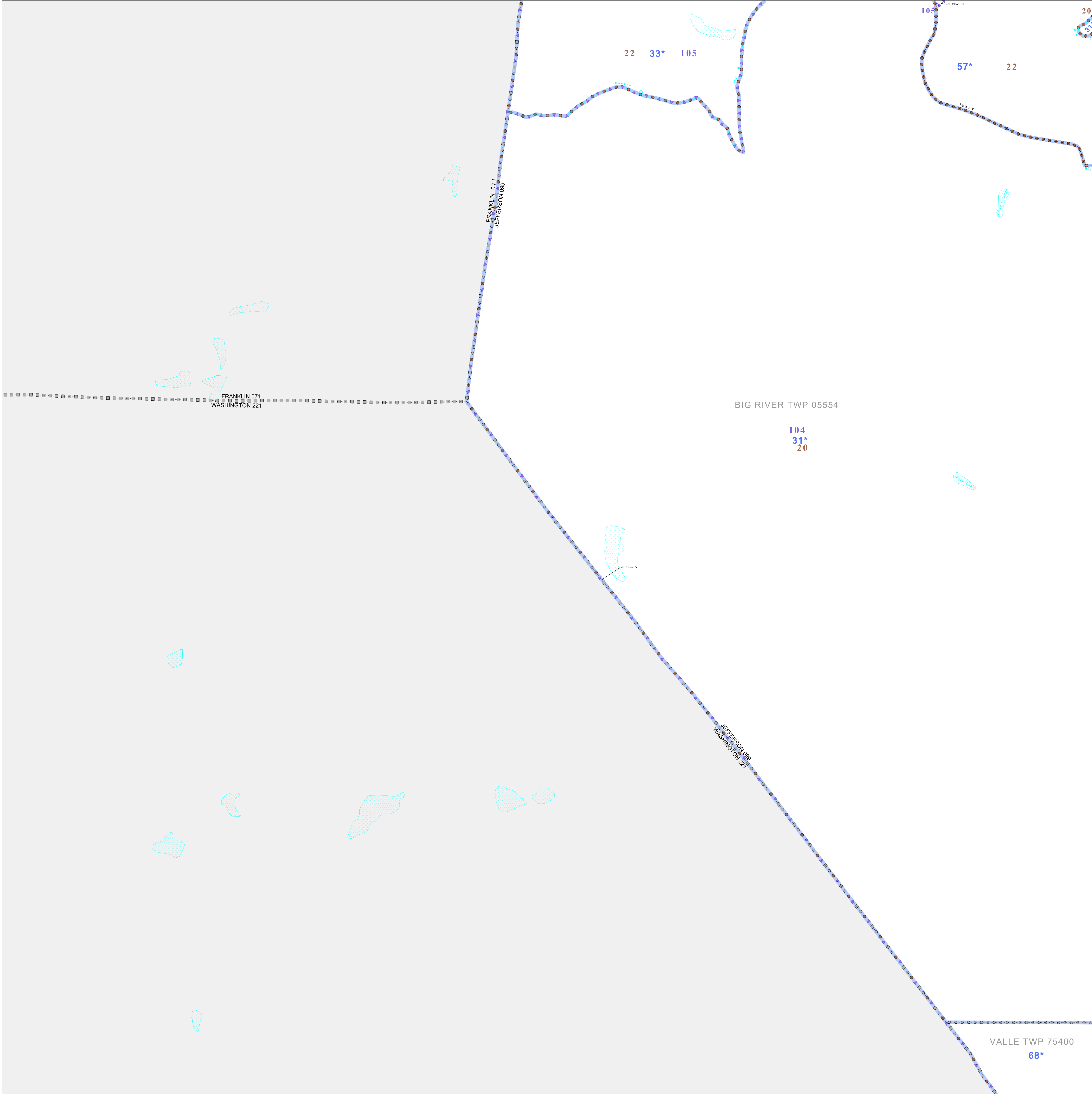


P.L. 94-171 VOTING DISTRICT/STATE LEGISLATIVE DISTRICT OUTLINE MAP (CENSUS 2000)

38 252727N  
90 851481W

38 252727N  
90 883177W



**GEOGRAPHIC AREAS LEGEND**

SYMBOL	NAME STYLE
*****	INTERNATIONAL
//////	STATE
□□□□	COUNTY
○	MINOR CIVIL DIV. <sup>1</sup>
■	Incorporated Place <sup>1</sup>
■	Census Designated Place <sup>2</sup>
●	Voting District <sup>2</sup>
●	SLD-Senate
▲	SLD-House
□	Minority
□	Inset
□	Out Area

Abbreviation Reference: AIR - American Indian Reservation; SDAISA - State Designated American Indian Statistical Area

<sup>1</sup> A "\*" following a place name indicates that the place is coterminous with a MCD. A "-" indicates that the place is also a false MCD. In both cases, the MCD name is shown only when it differs from the place name.

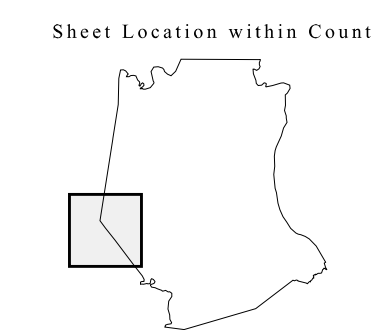
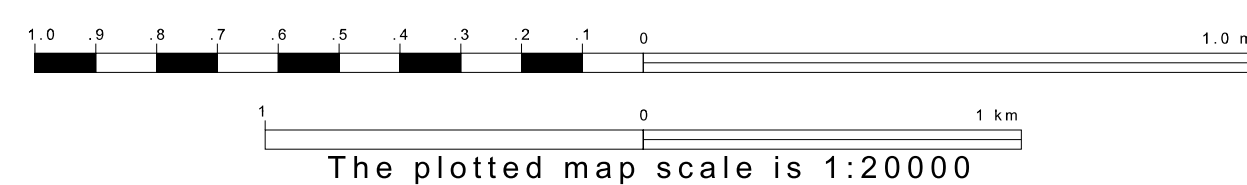
<sup>2</sup> A "\*" following a VTD code indicates an actual voting district. Its absence indicates that the VTD is a pseudo voting district or no information is available as to its status.

**Voting Districts**

Code	Name
31*	Fletcher/Ware Voting District
33*	Grubville Voting District
57*	Cedar Hill/Least Elk/Mount Hill Voting District
68*	Valley/Pineand Voting District

38 120055N  
90 851481W

38 120055N  
90 883177W



Key to Adjacent Sheets

5	6
8	9
12	13

ST: Missouri (29)  
COU: Jefferson (099)  
SHEET 8 OF 15 PARENT SHEETS

