

P.L. 94-171 VOTING DISTRICT/STATE LEGISLATIVE DISTRICT OUTLINE MAP (CENSUS 2000)

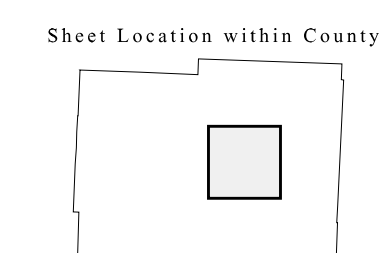
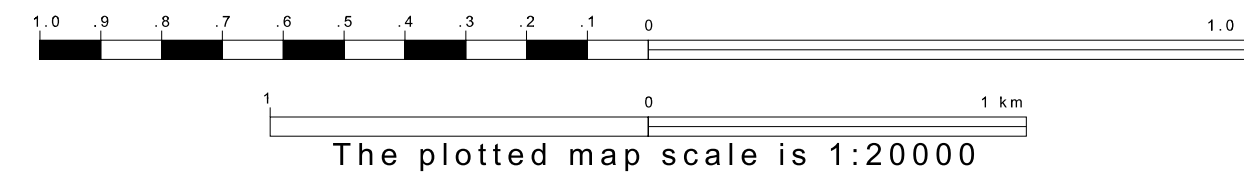
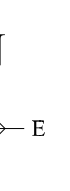
38 813390N  
93 811241W

38 813390N  
93 841784W

CENTERVIEW  
TWP 12700

2\*

120



Key to Adjacent Sheets

2	3	4
6	7	8
10	11	12

### GEOGRAPHIC AREAS LEGEND

SYMBOL	NAME STYLE
*****	INTERNATIONAL
//////	STATE
□□□□□□	COUNTY
○	MINOR CIVIL DIV. <sup>1</sup>
■	Incorporated Place <sup>1</sup>
■	Census Designated Place <sup>2</sup>
—	Voting District
●●●●●	SLD-Senate
▲▲▲▲▲	SLD-House
□	Minority
□	Inset
□	Out Area

Abbreviation Reference: AIR - American Indian Reservation; SDAISA - State Designated American Indian Statistical Area

<sup>1</sup> A "\*" following a place name indicates that the place is coterminous with a MCD. A "-" indicates that the place is also a false MCD. In both cases, the MCD name is shown only when it differs from the place name.

<sup>2</sup> A "\*" following a VTD code indicates an actual voting district. Its absence indicates that the VTD is a pseudo voting district or no information is available as to its status.

### Voting Districts

Code	Name
2*	Centerview Voting District
3*	Chilhowee Voting District
12*	Montserrat Voting District
14*	Post Oak Voting District
17*	WarrensburgNorthwest Voting District
18*	WarrensburgNorthwest Voting District
19*	WarrensburgSouthwest No. 1 Voting District
20*	WarrensburgSouthwest No. 2 Voting District
21*	WarrensburgSouthwest Voting District

CHILHOOEE  
TWP 13672

WARRENSBURG TWP 77110

Warrensburg 77092

MONTERRAT TWP 49700

POST OAK TWP 59312

38 860679N  
93 811241W

38 860679N  
93 841784W