

P.L. 94-171 VOTING DISTRICT/STATE LEGISLATIVE DISTRICT OUTLINE MAP (CENSUS 2000)

40 021619N
93 812032W

40 021619N
93 811543W

GEOGRAPHIC AREAS LEGEND

SYMBOL	NAME STYLE
*****	INTERNATIONAL
//////	STATE
■■■■■■	COUNTY
○○○○○○	MINOR CIVIL DIV. ¹
■■■■■■	Incorporated Place ¹
■■■■■■	Census Designated Place ²
■■■■■■	Voting District
●●●●●●	SLD-Senate
▲▲▲▲▲▲	SLD-House
□□□□□□	Out Area

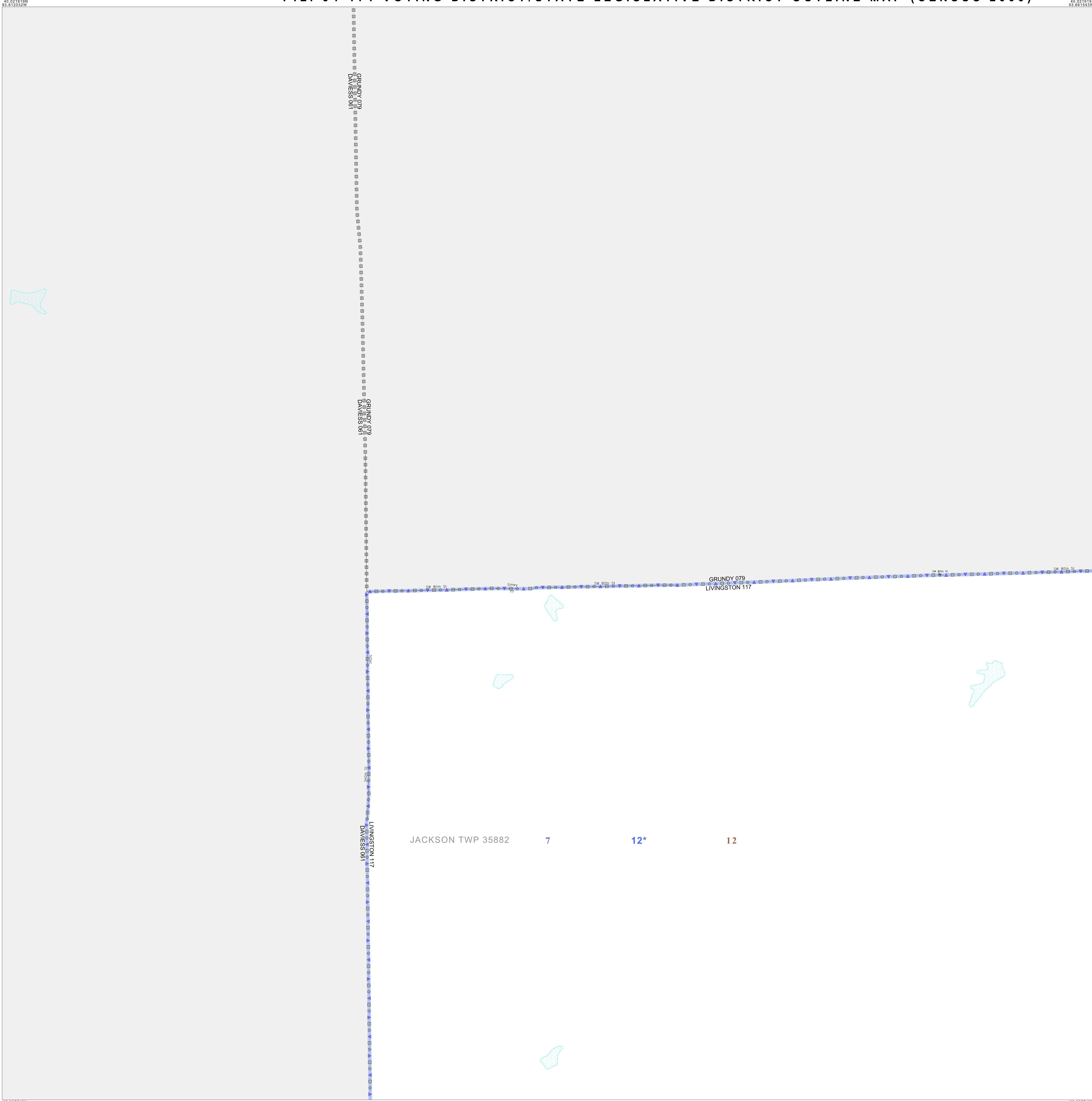
Abbreviation Reference: AIR - American Indian Reservation; SDAISA - State Designated American Indian Statistical Area

¹ A " " following a place name indicates that the place is coterminous with a MCD. A " " indicates that the place is also a false MCD. In both cases, the MCD name is shown only when it differs from the place name.

² A " " following a VTD code indicates an actual voting district. Its absence indicates that the VTD is a pseudo voting district or no information is available as to its status.

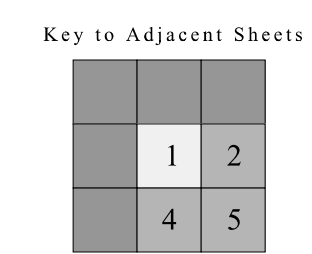
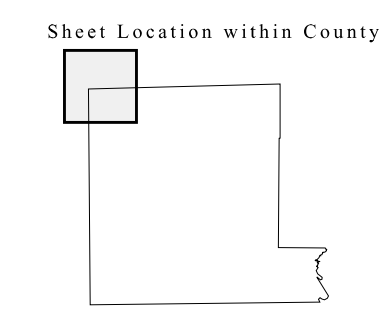
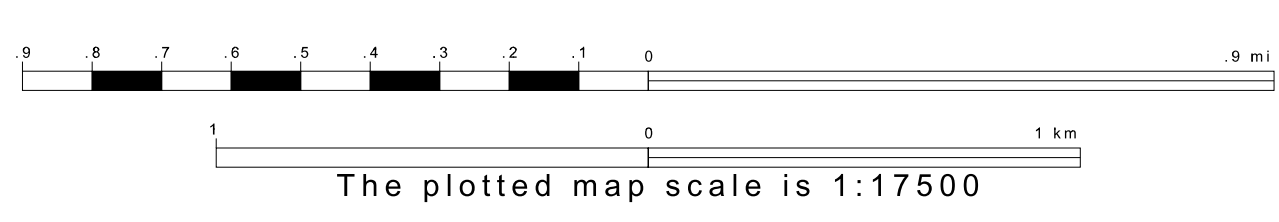
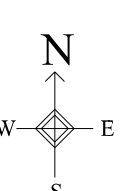
Voting Districts

Code	Name
12*	Jackson Voting District



39 905519N
93 812032W

39 905519N
93 811543W



ST: Missouri (29)
COU: Livingston (117)
SHEET 1 OF 14 PARENT SHEETS

