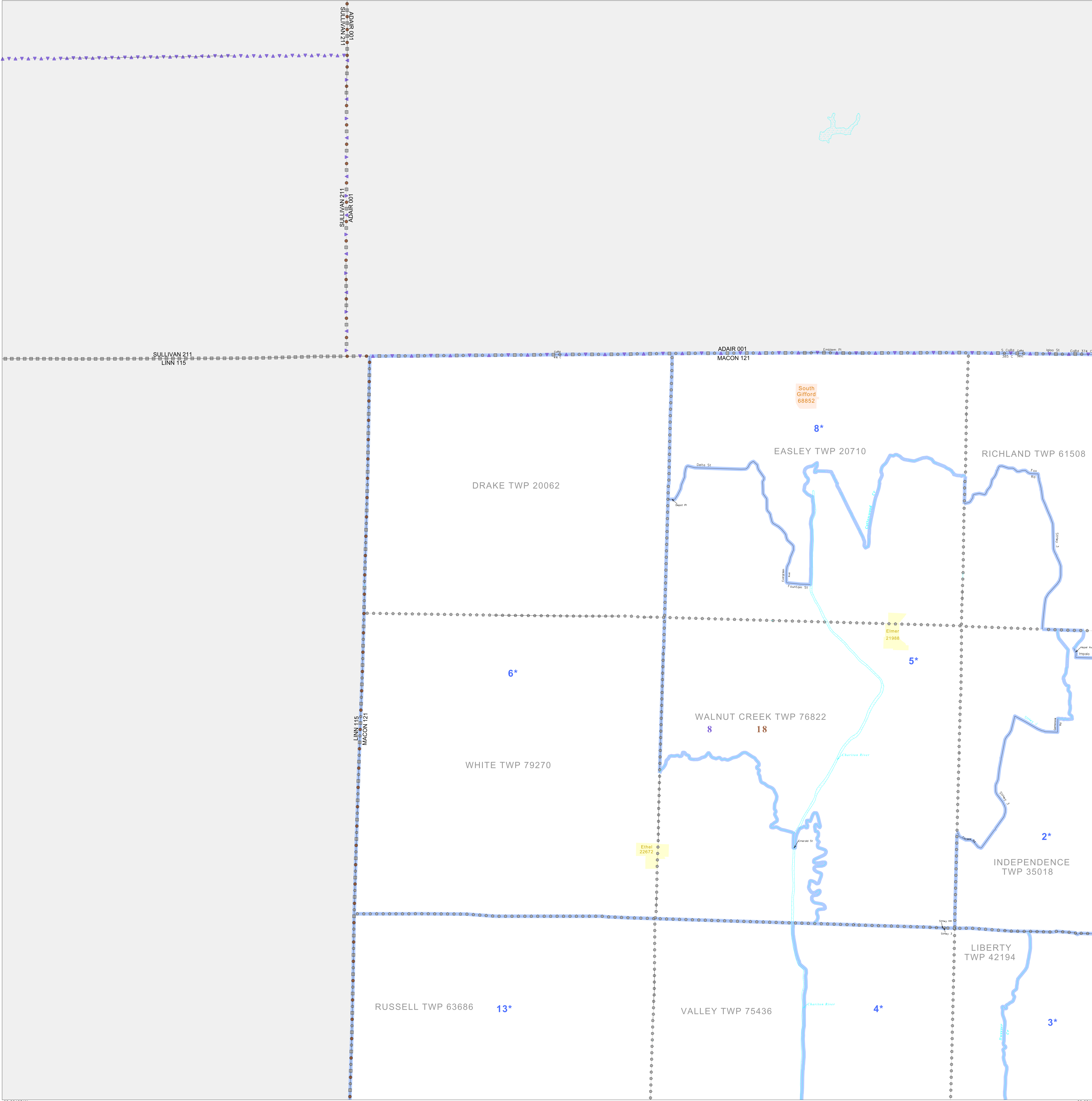


P.L. 94-171 VOTING DISTRICT/STATE LEGISLATIVE DISTRICT OUTLINE MAP (CENSUS 2000)

40 140297N
92 985851W

40 140297N
92 57289W



GEOGRAPHIC AREAS LEGEND

SYMBOL	NAME STYLE
*****	INTERNATIONAL
-----	STATE
-----	COUNTY
-----	MINOR CIVIL DIV ¹
Yellow	Incorporated Place ¹
Orange	Census Designated Place ²
Blue	Voting District
Brown	SLD-Senate
Purple	SLD-House

Military
 Inset
 Out Area

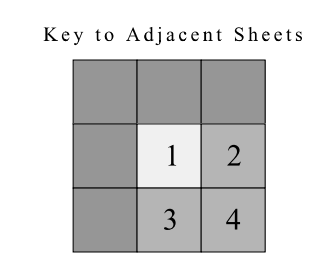
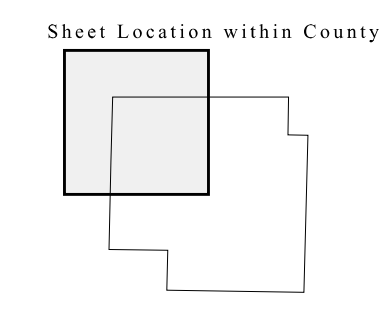
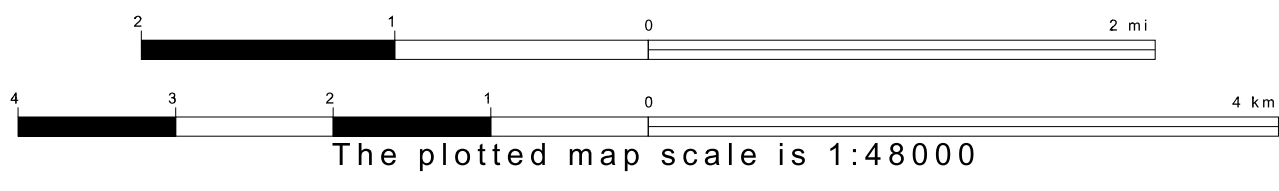
Abbreviation Reference: AIR - American Indian Reservation; SDAISA - State Designated American Indian Statistical Area
¹ A "*" following a place name indicates that the place is coterminous with a MCD. A "-" indicates that the place is also a MCD. In both cases, the MCD name is shown only when it differs from the place name.
² A "*" following a VTD code indicates an actual voting district. Its absence indicates that the VTD is a pseudo voting district or no information is available as to its status.

Voting Districts


Code	Name
1*	Atlanta Voting District
2*	Beverly Voting District
3*	Chilton Voting District
4*	Elmer Voting District
5*	Elmer Voting District
6*	Elmer Voting District
7*	Elmer Voting District
8*	LaPlata Voting District
13*	NewCambria Voting District

39 821851N
92 985851W

39 821851N
92 57289W



ST: Missouri (29)
 COU: Macon (121)
 SHEET 1 OF 4 PARENT SHEETS



All legal boundaries and names are as of January 1, 2000. The boundaries shown on this map are for Census Bureau statistical data collection and tabulation purposes only; their depiction and designation for statistical purposes does not constitute a determination of jurisdictional authority or rights of ownership or entitlement. U.S. DEPARTMENT OF COMMERCE Economics and Statistics Administration U.S. Census Bureau