

GEOGRAPHIC AREAS LEGEND

SYMBOL	NAME STYLE
*****	INTERNATIONAL
//////	STATE
□□□□	COUNTY
○ ○ ○ ○	MINOR CIVIL DIV. ¹
■ ■ ■ ■	Incorporated Place ¹
■ ■ ■ ■	Census Designated Place ¹
▬	Voting District ²
● ● ● ●	SLD-Senate
▲ ▲ ▲ ▲	SLD-House
□	Minority
□	Inset
□	Out Area

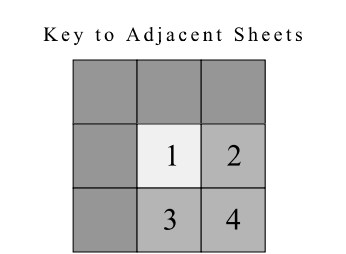
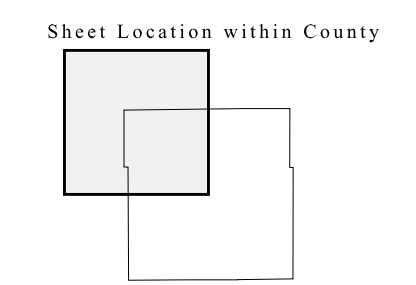
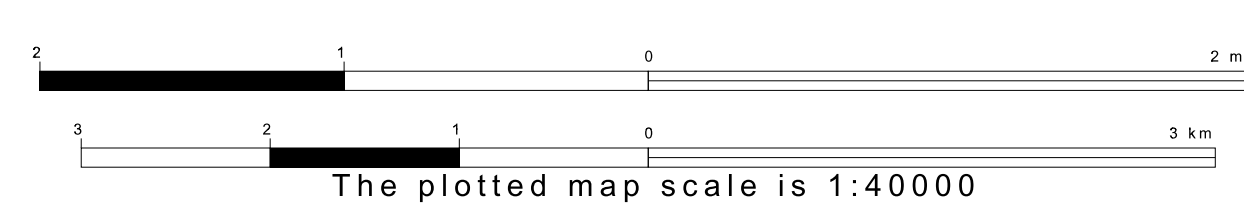

Abbreviation Reference: AIR - American Indian Reservation; SDAISA - State Designated American Indian Statistical Area

¹ A "*" following a place name indicates that the place is coterminous with a MCD. A "-" indicates that the place is also a false MCD. In both cases, the MCD name is shown only when it differs from the place name.

² A "*" following a VTD code indicates an actual voting district. Its absence indicates that the VTD is a pseudo voting district or no information is available as to its status.

Voting Districts

Code	Name
2*	Harrison Voting District
3*	Lindley Voting District
5*	Marion Voting District
7*	Morgan Voting District



ST: Missouri (29)
 COU: Mercer (129)
 SHEET 1 OF 4 PARENT SHEETS

