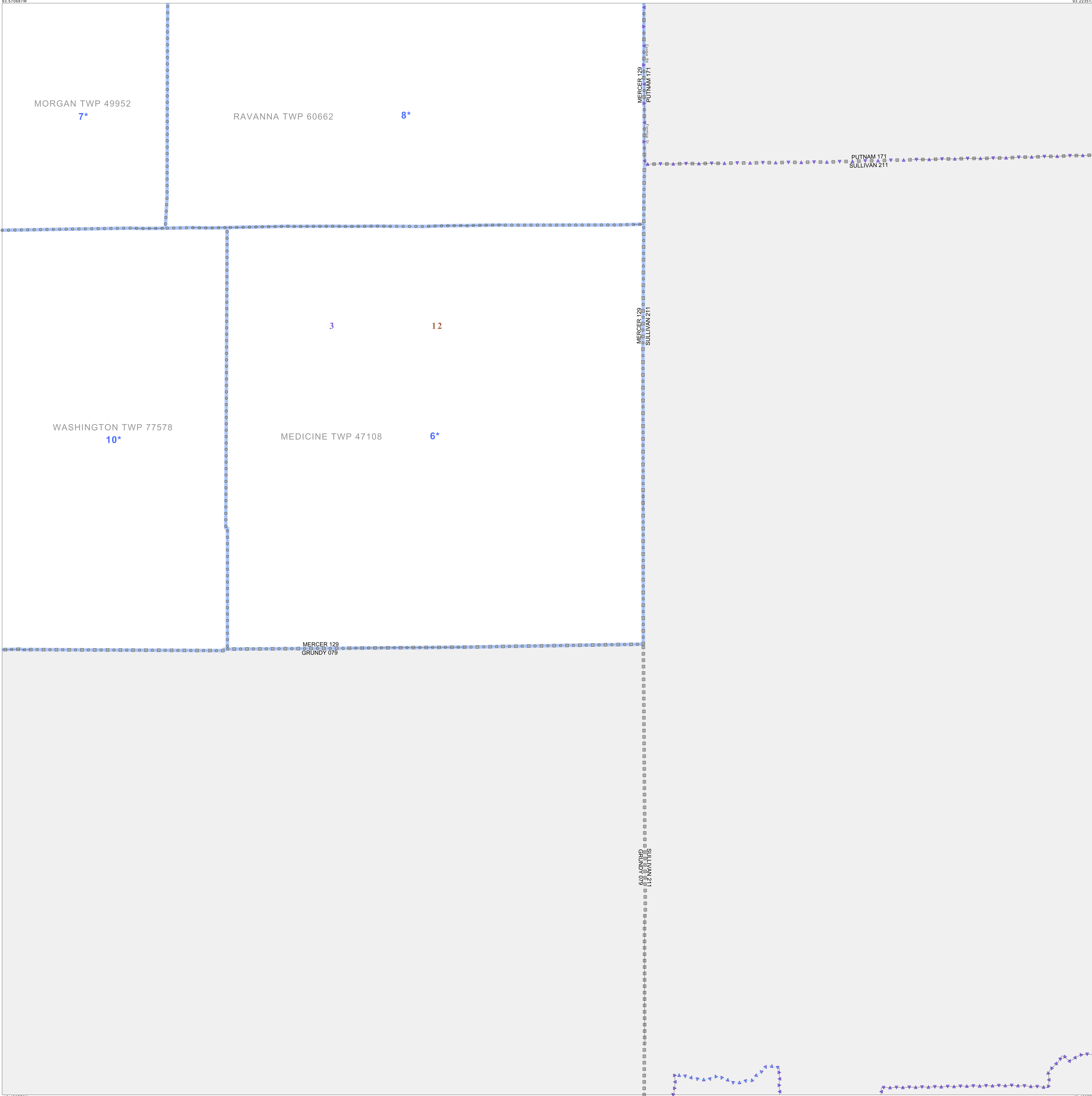


P.L. 94-171 VOTING DISTRICT/STATE LEGISLATIVE DISTRICT OUTLINE MAP (CENSUS 2000)

40 422119N
93.570887W

40 422119N
93.223512W



GEOGRAPHIC AREAS LEGEND

SYMBOL	NAME STYLE
*****	INTERNATIONAL
//////	STATE
□□□□□□	COUNTY
○ ○ ○ ○ ○	MINOR CIVIL DIV ¹
Yellow box	Incorporated Place ¹
Light blue box	Census Designated Place ²
Blue dashed line	Voting District
Brown dashed line	SLD-Senate
Purple dashed line	SLD-House

Boundary: [] Inset [] Out Area []

Abbreviation Reference: AIR - American Indian Reservation; SDAISA - State Designated American Indian Statistical Area

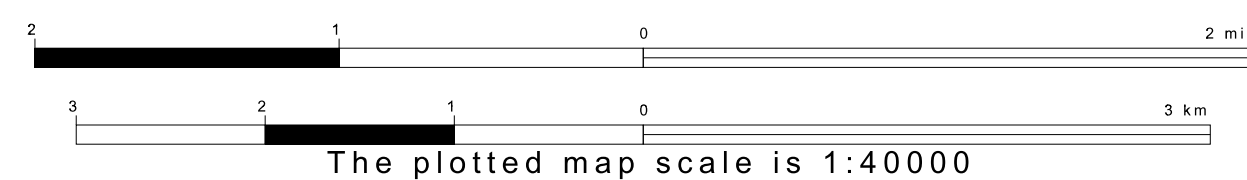
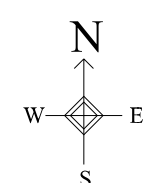
¹ A "*" following a place name indicates that the place is coterminous with a MCD. A "-" indicates that the place is also a false MCD. In both cases, the MCD name is shown only when it differs from the place name.
² A "*" following a VTD code indicates an actual voting district. Its absence indicates that the VTD is a pseudo voting district or no information is available as to its status.

Voting Districts

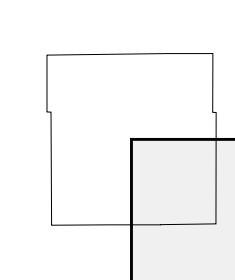
Code	Name
6*	Medicine Voting District
7*	Morgan Voting District
8*	Ravanna Voting District
10*	Washington Voting District

40 156776N
93.570887W

40 156776N
93.223512W



Sheet Location within County



Key to Adjacent Sheets

1	2
3	4

ST: Missouri (29)
 COU: Mercer (129)
 SHEET 4 OF 4 PARENT SHEETS

