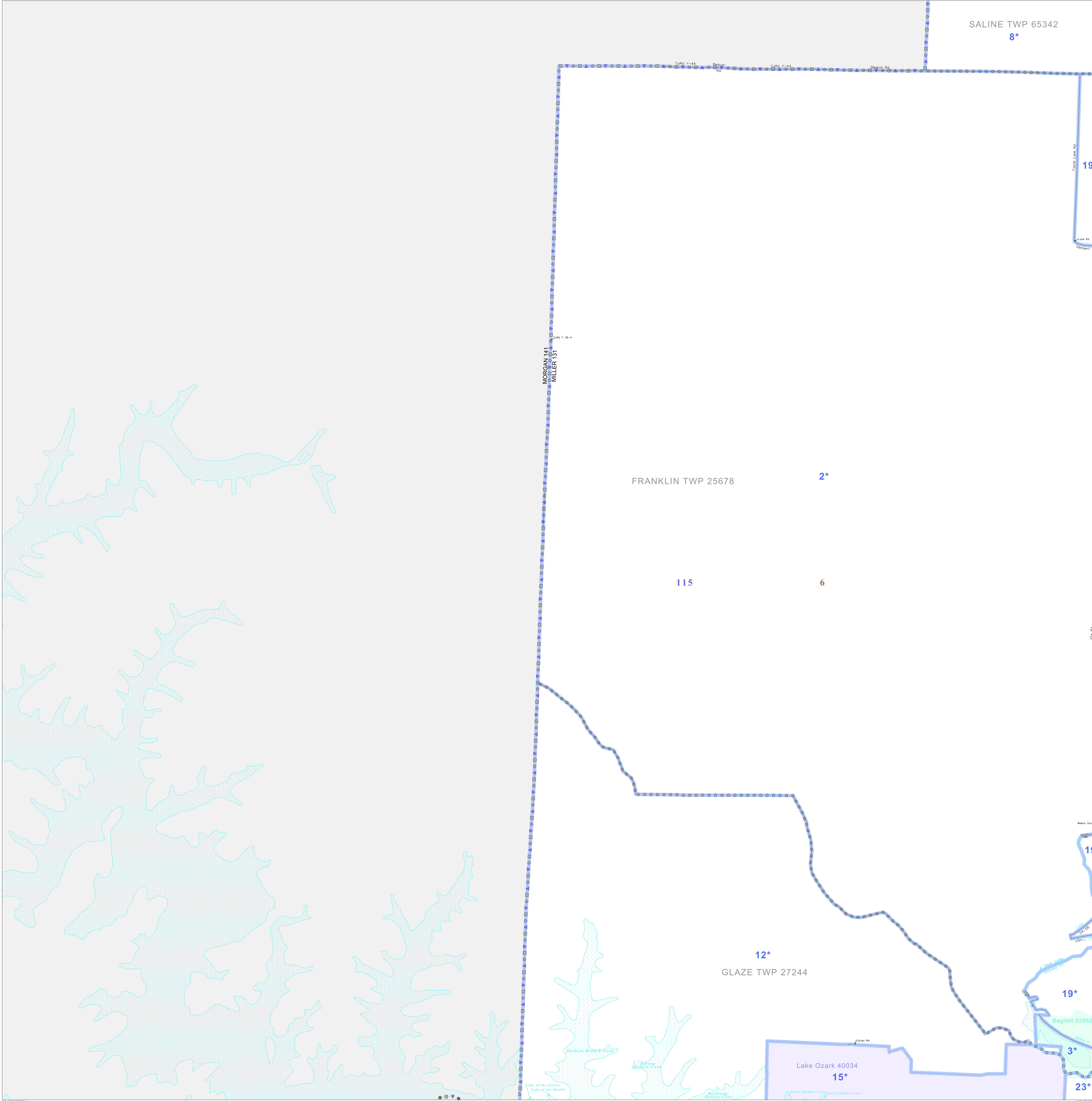


38 356373N  
92 775102W

38 356373N  
92 608669W



### GEOGRAPHIC AREAS LEGEND

SYMBOL	NAME STYLE
*****	INTERNATIONAL
//////	STATE
□□□□	COUNTY
○●○●○●	MINOR CIVIL DIV. <sup>1</sup>
Yellow box	Incorporated Place <sup>1</sup>
Light Blue box	Census Designated Place <sup>2</sup>
Blue outline	Voting District
●●●●●●	SLD-Senate
▲▲▲▲▲▲	SLD-House
□□□□□□	Minority
Inset box	Inset
Out Area box	Out Area

Abbreviation Reference: AIR - American Indian Reservation; SDAISA - State Designated American Indian Statistical Area

<sup>1</sup> A "\*" following a place name indicates that the place is coterminous with a MCD. A "-" indicates that the place is also a false MCD. In both cases, the MCD name is shown only when it differs from the place name.

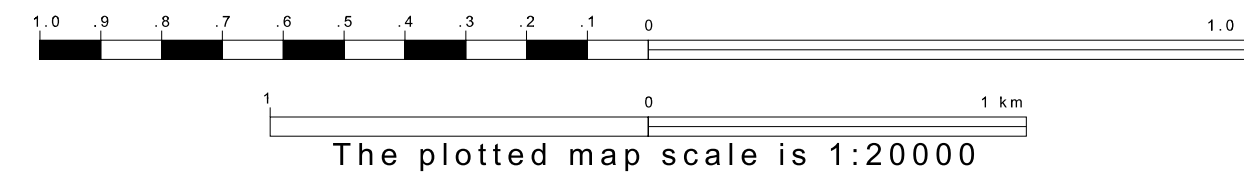
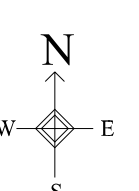
<sup>2</sup> A "\*" following a VTD code indicates an actual voting district. Its absence indicates that the VTD is a pseudo voting district or no information is available as to its status.

### Voting Districts

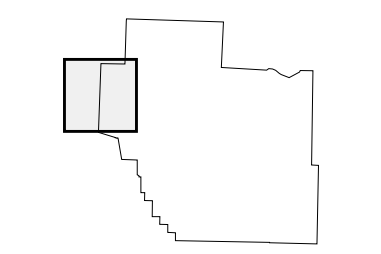
Code	Name
2*	AuroraSprings Voting District
3*	Bagnell Voting District
6	Clarendon Voting District
12*	Kaiser Voting District
15*	Lakeland Voting District
19*	RoskyMount Voting District
23*	Utman Voting District

38 223650N  
92 775102W

38 223650N  
92 608669W



Sheet Location within County



Key to Adjacent Sheets

1	2
4	5
8	9

ST: Missouri (29)  
COU: Miller (131)  
SHEET 4 OF 14 PARENT SHEETS

