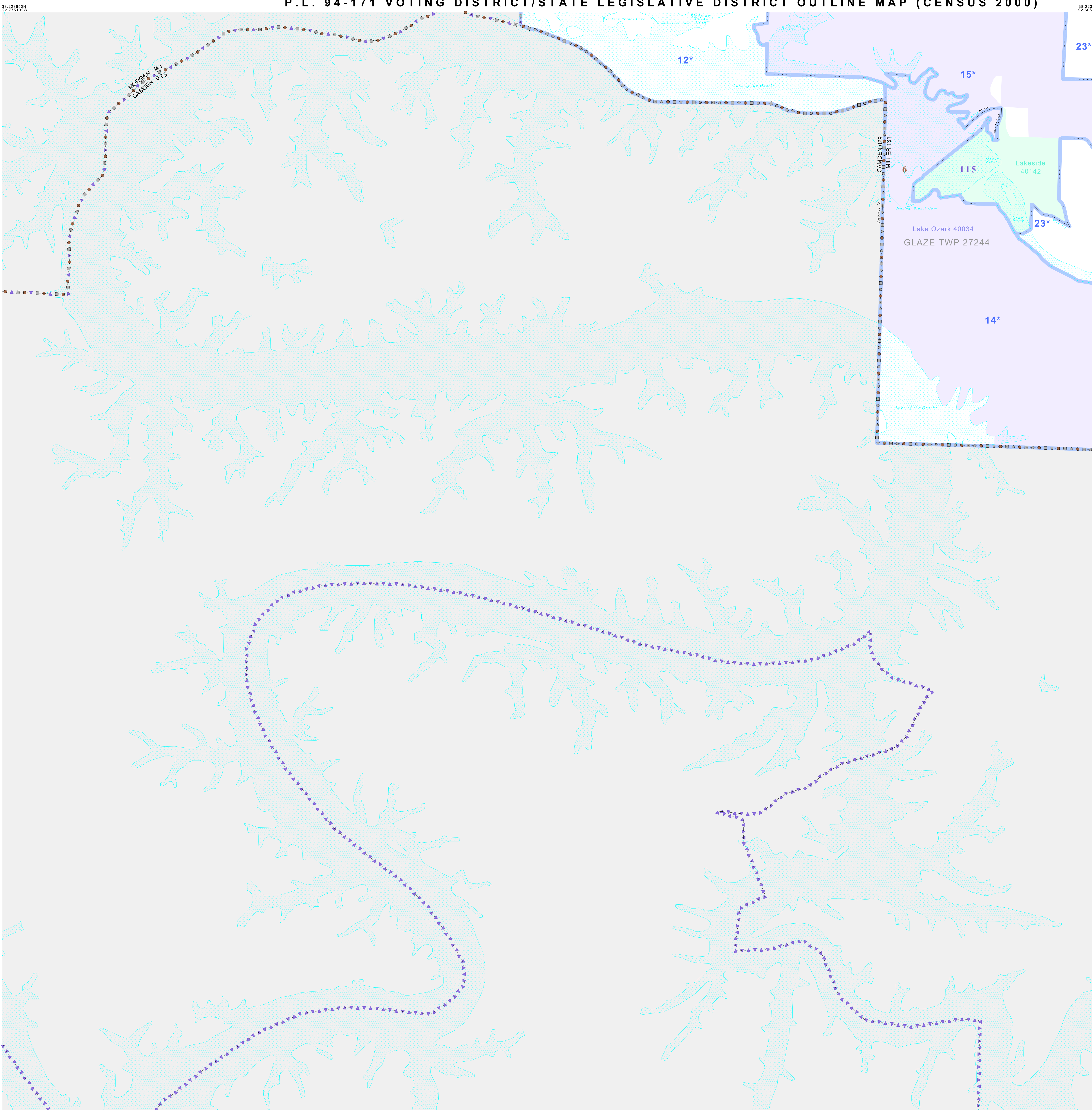


P.L. 94-171 VOTING DISTRICT/STATE LEGISLATIVE DISTRICT OUTLINE MAP (CENSUS 2000)



GEOGRAPHIC AREAS LEGEND

SYMBOL	NAME STYLE
*****	INTERNATIONAL
=====	STATE
=====	COUNTY
=====	MINOR CIVIL DIV ¹
=====	Incorporated Place ¹
=====	Census Designated Place ²
=====	Voting District
=====	SLD-Senate
=====	SLD-House
-----	Minority
-----	Inset
-----	Out Area

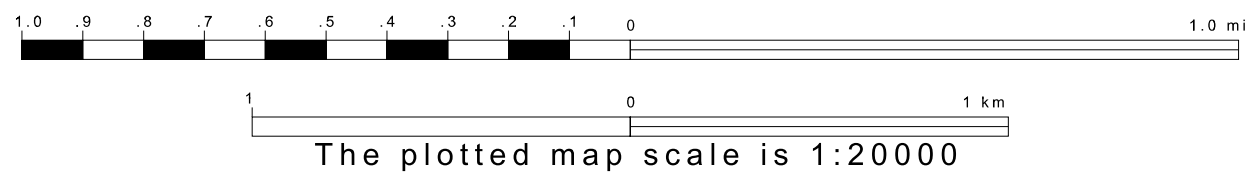
Abbreviation Reference: AIR - American Indian Reservation; SDAISA - State Designated American Indian Statistical Area

¹ A "*" following a place name indicates that the place is coterminous with a MCD. A "-" indicates that the place is also a false MCD. In both cases, the MCD name is shown only when it differs from the place name.
² A "*" following a VTD code indicates an actual voting district. Its absence indicates that the VTD is a pseudo voting district or no information is available as to its status.

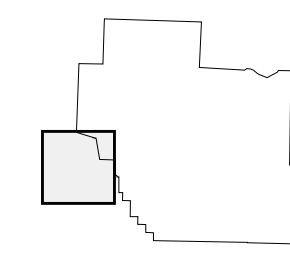
Voting Districts

Code	Name
12*	Kaiser Voting District
14*	LakeOzark Voting District
15*	Lakeside Voting District
23*	Ulman Voting District

38 223850N 92 775102W 38 223850N 92 806865W 38 090927N 92 775102W 38 090927N 92 806865W



Sheet Location within County



Key to Adjacent Sheets

4	5
8	9
	12

ST: Missouri (29)
 COU: Miller (131)
 SHEET 8 OF 14 PARENT SHEETS

