

P.L. 94-171 VOTING DISTRICT/STATE LEGISLATIVE DISTRICT OUTLINE MAP (CENSUS 2000)

38 993424N
92 712513W

38 993424N
92 509366W

GEOGRAPHIC AREAS LEGEND

SYMBOL	NAME STYLE
*****	INTERNATIONAL
//////	STATE
□□□□	COUNTY
○●○●	MINOR CIVIL DIV ¹
■	Incorporated Place ¹
■	Census Designated Place ²
▬	Voting District
●●●●	SLD-Senate
▲▲▲▲	SLD-House
⋮	Military
Inset	Inset
Out Area	Out Area

Abbreviation Reference: AIR - American Indian Reservation; SDAISA - State Designated American Indian Statistical Area

1 A "*" following a place name indicates that the place is coterminous with a MCD. A "-" indicates that the place is also a false MCD. In both cases, the MCD name is shown only when it differs from the place name.
2 A "*" following a VTD code indicates an actual voting district. Its absence indicates that the VTD is a pseudo voting district or no information is available as to its status.

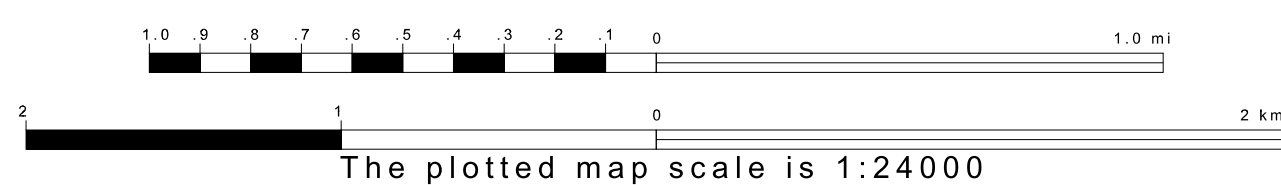
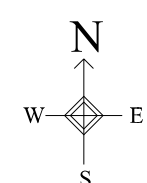
Voting Districts

Code	Name
11*	Lupus Voting District

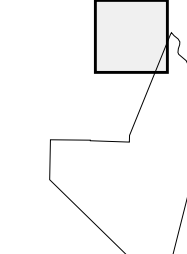


38 834169N
92 712513W

38 834169N
92 509366W



Sheet Location within County



Key to Adjacent Sheets

	1	2
3	4	5

ST: Missouri (29)
COU: Moniteau (135)
SHEET 1 OF 11 PARENT SHEETS

