

38 993424N
92 509388W

38 993424N
92 509388W

GEOGRAPHIC AREAS LEGEND

SYMBOL	NAME STYLE
*****	INTERNATIONAL
//////	STATE
□□□□	COUNTY
○	MINOR CIVIL DIV. ¹
■	Incorporated Place ¹
■	Census Designated Place ¹
■	Voting District ²
●	SLD-Senate
▲	SLD-House

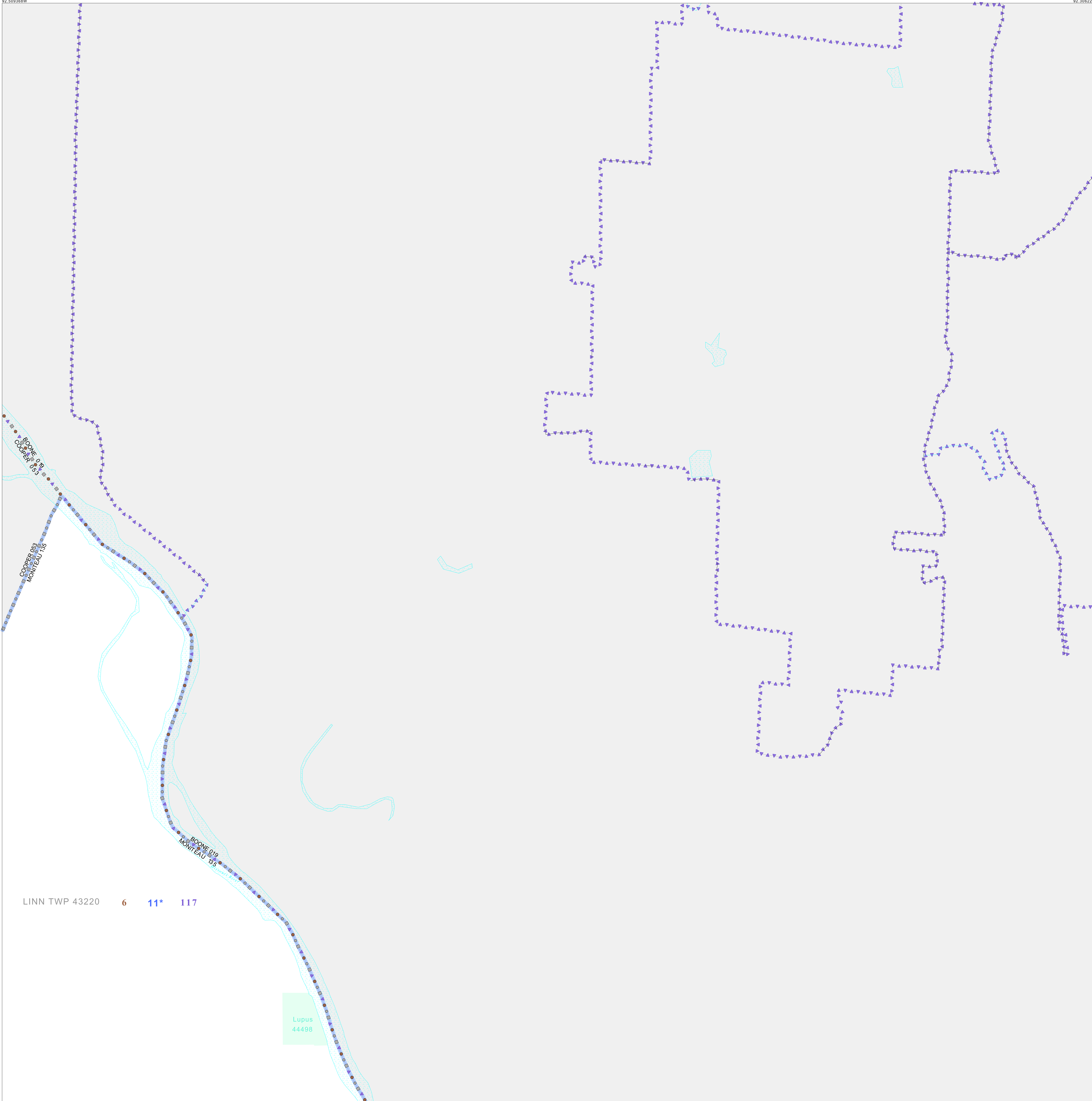
Military
 Inset
 Out Area

Abbreviation Reference: AIR - American Indian Reservation; SDAISA - State Designated American Indian Statistical Area

¹ A "*" following a place name indicates that the place is coterminous with a MCD. A "-" indicates that the place is also a false MCD. In both cases, the MCD name is shown only when it differs from the place name.
² A "*" following a VTD code indicates an actual voting district. Its absence indicates that the VTD is a pseudo voting district or no information is available as to its status.

Voting Districts

Code	Name
11*	Lupus Voting District

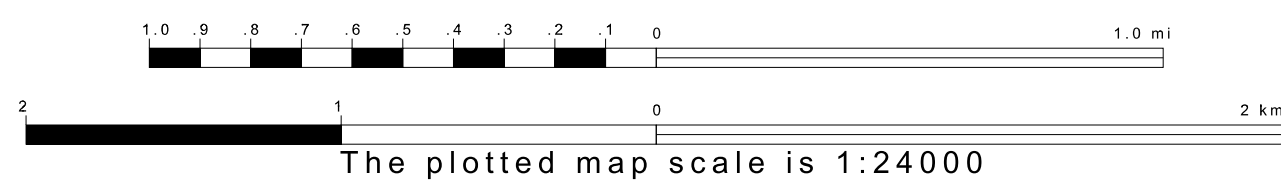
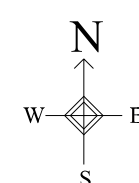


LINN TWP 43220 6 11* 117

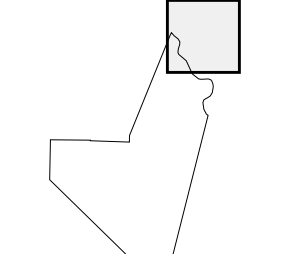
Lupus
44498

38 834169N
92 509388W

38 834169N
92 509388W



Sheet Location within County



Key to Adjacent Sheets

1	2
4	5

ST: Missouri (29)
 COU: Moniteau (135)
 SHEET 2 OF 11 PARENT SHEETS

