

38 834168N
92 712813W

38 834168N
92 509368W

GEOGRAPHIC AREAS LEGEND

SYMBOL	NAME STYLE
*****	INTERNATIONAL
//////	STATE
□□□□	COUNTY
○○○○○	MINOR CIVIL DIV. ¹
■ ■ ■ ■ ■	Incorporated Place ¹
■ ■ ■ ■ ■	Census Designated Place ²
—	Voting District
● ● ● ● ●	SLD-Senate
▲ ▲ ▲ ▲ ▲	SLD-House
⋯	Minority
□	Inset
□	Out Area

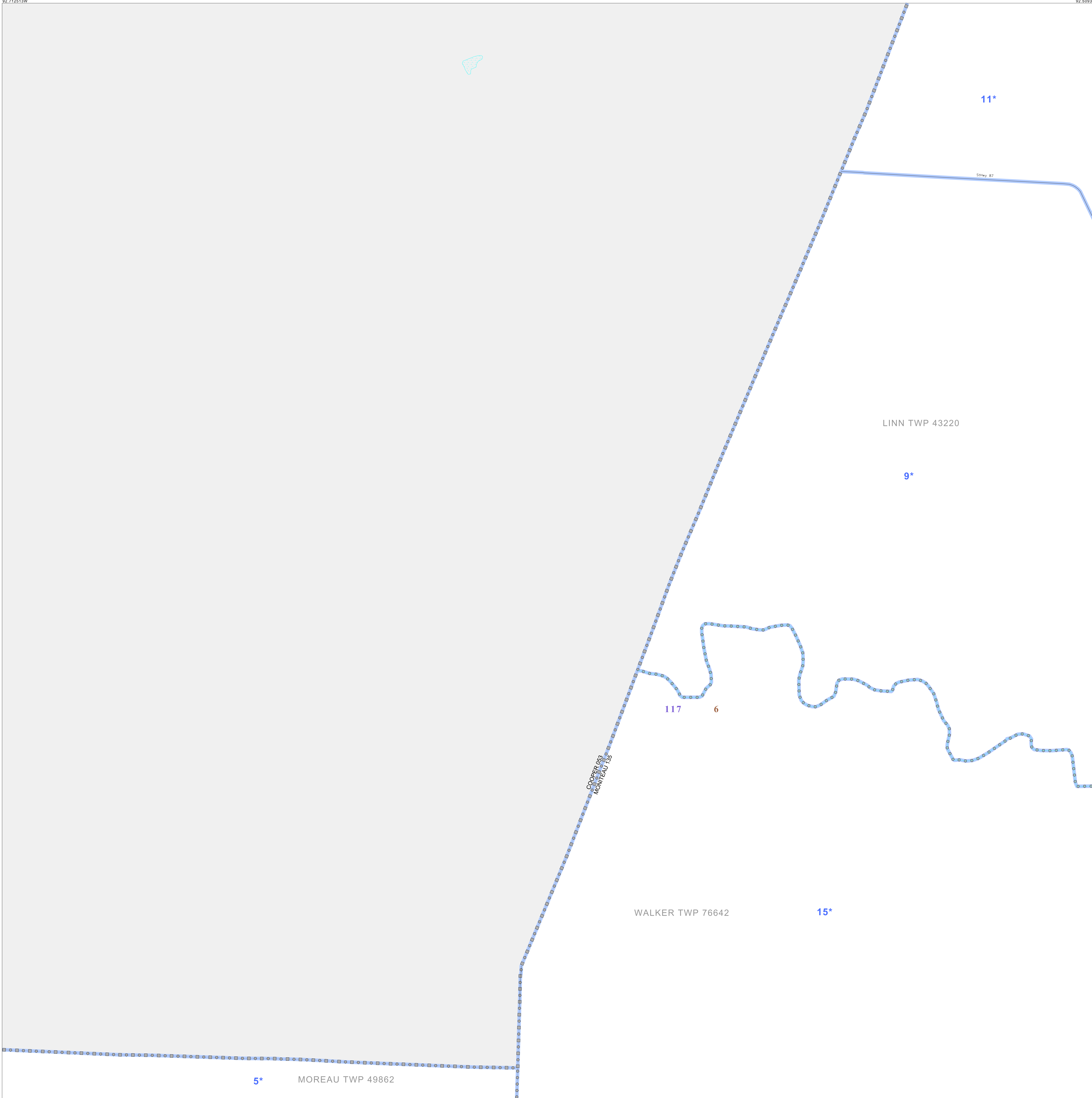
Abbreviation Reference: AIR - American Indian Reservation; SDAISA - State Designated American Indian Statistical Area

¹ A "*" following a place name indicates that the place is coterminous with a MCD. A "-" indicates that the place is also a MCD. In both cases, the MCD name is shown only when it differs from the place name.

² A "*" following a VTD code indicates an actual voting district. Its absence indicates that the VTD is a pseudo voting district or no information is available as to its status.

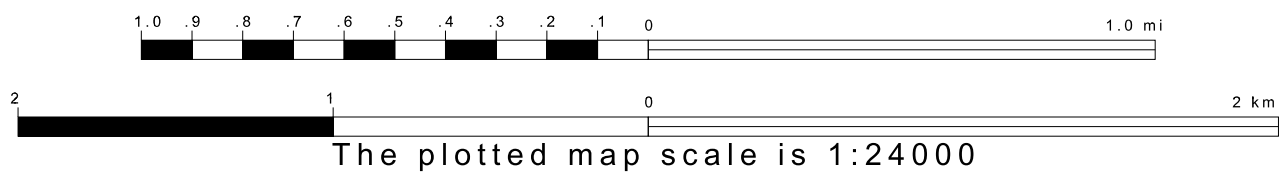
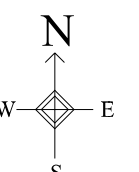
Voting Districts

Code	Name
5*	Dyersburg Voting District
9*	JacksonEastWest Voting District
11*	Lopus Voting District
15*	WalkerWest Voting District

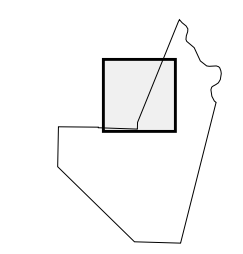


38 874914N
92 712813W

38 874914N
92 509368W



Sheet Location within County



Key to Adjacent Sheets

1	2
3	4
6	7
8	

ST: Missouri (29)
COU: Moniteau (135)
SHEET 4 OF 11 PARENT SHEETS

