

GEOGRAPHIC AREAS LEGEND

SYMBOL	NAME STYLE
*****	INTERNATIONAL
//////	STATE
□□□□□□	COUNTY
○●○●○●	MINOR CIVIL DIV. ¹
■ ■ ■ ■ ■ ■	Incorporated Place ¹
■ ■ ■ ■ ■ ■	Census Designated Place ¹
—	Voting District ²
●●●●●●	SLD-Senate
▲▲▲▲▲▲	SLD-House

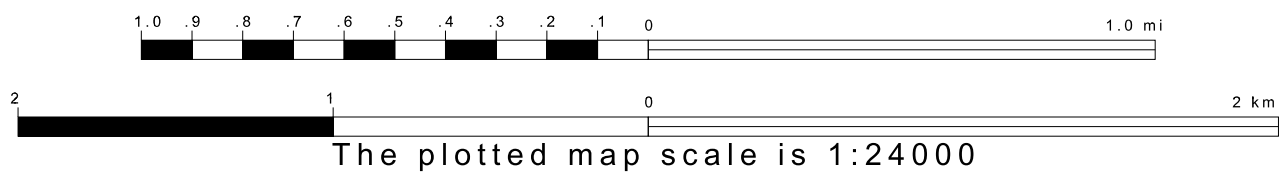
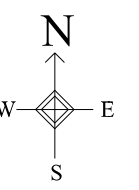
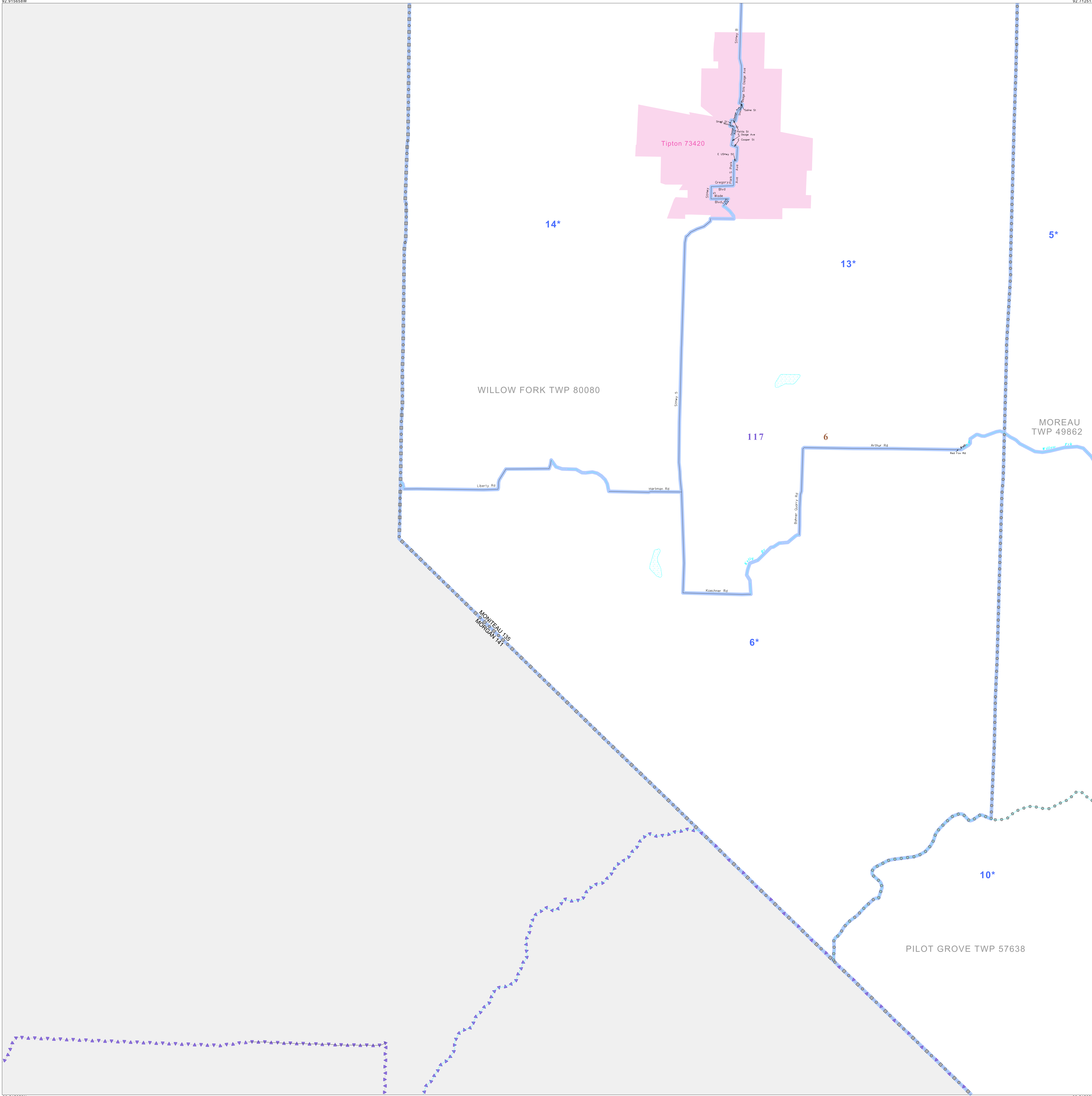
Abbreviation Reference: AIR - American Indian Reservation; SDAISA - State Designated American Indian Statistical Area

¹ A "*" following a place name indicates that the place is consecutive with a MCD. A "-" indicates that the place is also a false MCD. In both cases, the MCD name is shown only when it differs from the place name.

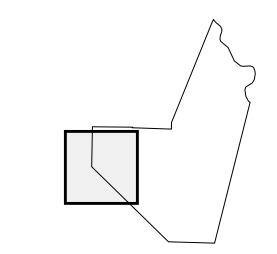
² A "*" following a VTD code indicates an actual voting district. Its absence indicates that the VTD is a pseudo voting district or no information is available as to its status.

Voting Districts

Code	Name
5*	Dierksburg Voting District
6*	Fortuna Voting District
10*	Latham Voting District
13*	TiptonEast Voting District
14*	TiptonWest Voting District



Sheet Location within County



Key to Adjacent Sheets

3	4
6	7
9	10

ST: Missouri (29)
COU: Moniteau (135)
SHEET 6 OF 11 PARENT SHEETS

