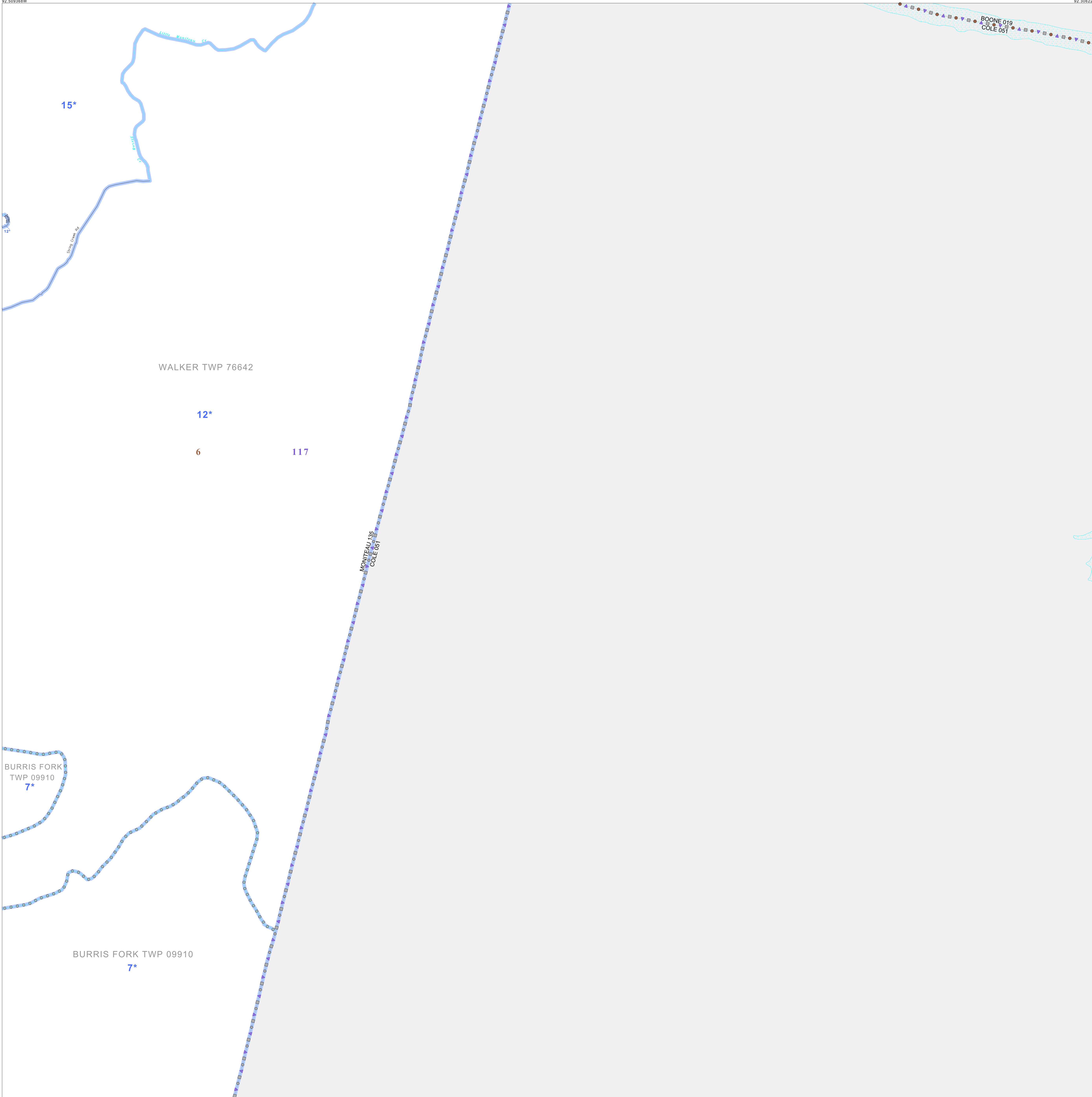


P.L. 94-171 VOTING DISTRICT/STATE LEGISLATIVE DISTRICT OUTLINE MAP (CENSUS 2000)

38 874814N
92 509368W

38 874814N
92 306223W



GEOGRAPHIC AREAS LEGEND

SYMBOL	NAME STYLE
*****	INTERNATIONAL
//////	STATE
□□□□	COUNTY
○	MINOR CIVIL DIV ¹
■	Incorporated Place ¹
■	Census Designated Place ²
—	Voting District
●	SLD-Senate
▲	SLD-House

Boundary Inset Out Area

Abbreviation Reference: AIR - American Indian Reservation; SDAISA - State Designated American Indian Statistical Area

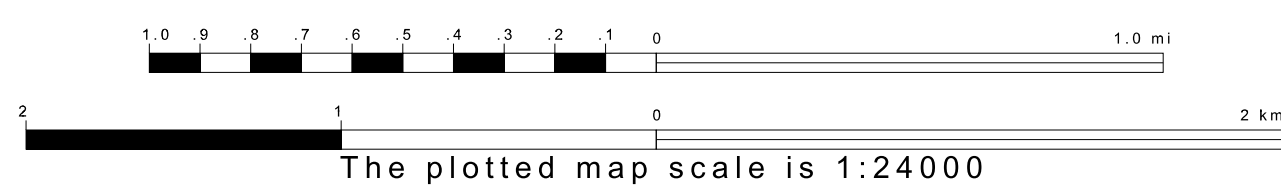
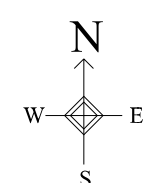
¹ A "*" following a place name indicates that the place is coterminous with a MCD. A "-" indicates that the place is also a false MCD. In both cases, the MCD name is shown only when it differs from the place name.
² A "*" following a VTD code indicates an actual voting district. Its absence indicates that the VTD is a pseudo voting district or no information is available as to its status.

Voting Districts

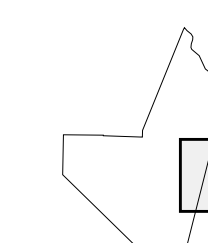
Code	Name
7*	Hamony Voting District
12*	McDerm Voting District
15*	WalkerWest Voting District

38 515659N
92 509368W

38 515659N
92 306223W



Sheet Location within County



Key to Adjacent Sheets

4	5
7	8
10	11

ST: Missouri (29)
 COU: Moniteau (135)
 SHEET 8 OF 11 PARENT SHEETS

