

GEOGRAPHIC AREAS LEGEND

SYMBOL	NAME STYLE
*****	INTERNATIONAL
//////	STATE
□□□□	COUNTY
○ ○ ○ ○	MINOR CIVIL DIV. ¹
■ ■ ■ ■	Incorporated Place ¹
■ ■ ■ ■	Census Designated Place ²
—	Voting District
● ● ● ●	SLD-Senate
▲ ▲ ▲ ▲	SLD-House
□ □ □ □	Boundary
□ □ □ □	Inset
□ □ □ □	Out Area

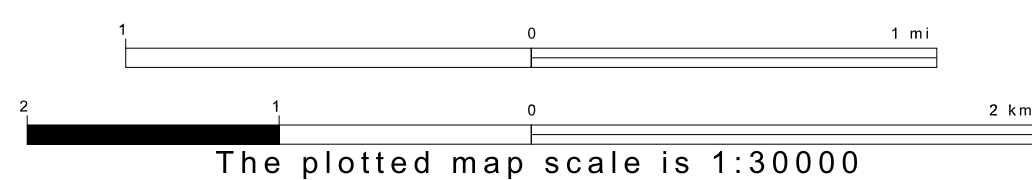
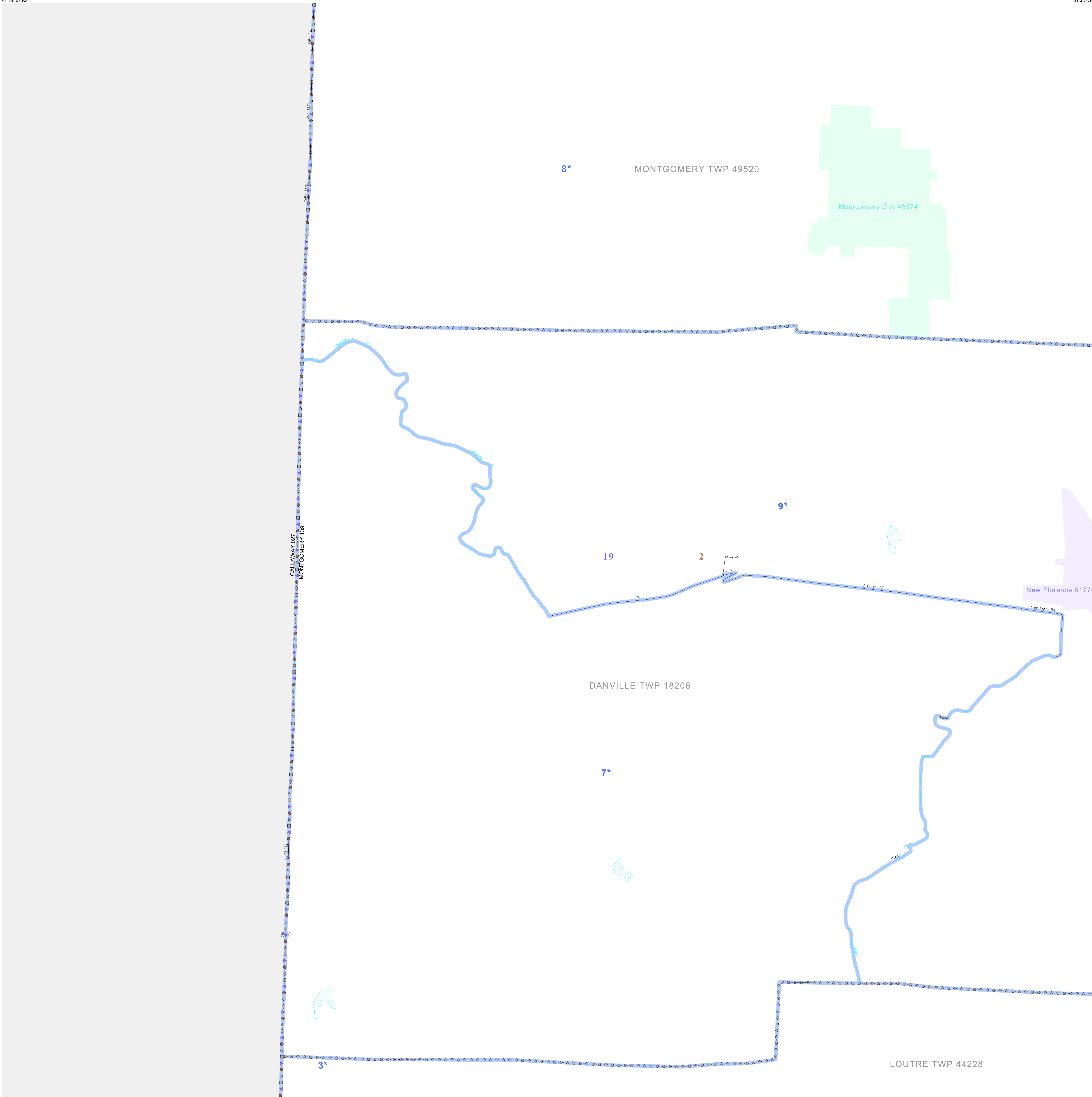
Abbreviation Reference: AIR = American Indian Reservation; SDAISA = State Designated American Indian Statistical Area

¹ A "*" following a place name indicates that the place is coterminous with a MCD. A "-" indicates that the place is also a false MCD. In both cases, the MCD name is shown only when it differs from the place name.

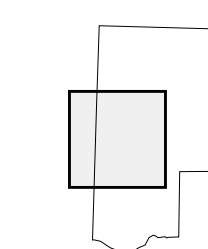
² A "*" following a VTD code indicates an actual voting district. Its absence indicates that the VTD is a pseudo voting district or no information is available as to its status.

Voting Districts

Code	Name
3*	BigSpring/American Voting District
7*	Winella Voting District
8*	Montgomery Voting District
9*	NewFlorence/Darville Voting District



Sheet Location within County



Key to Adjacent Sheets

1	2
3	4
5	6

ST: Missouri (29)
COU: Montgomery (139)
SHEET 3 OF 6 PARENT SHEETS

