

P.L. 94-171 VOTING DISTRICT/STATE LEGISLATIVE DISTRICT OUTLINE MAP (CENSUS 2000)

GEOGRAPHIC AREAS LEGEND

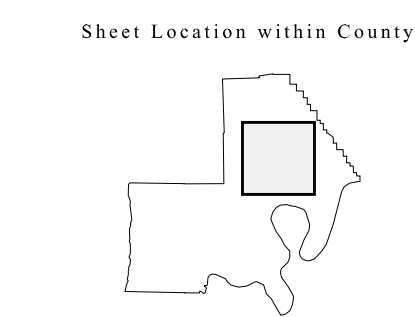
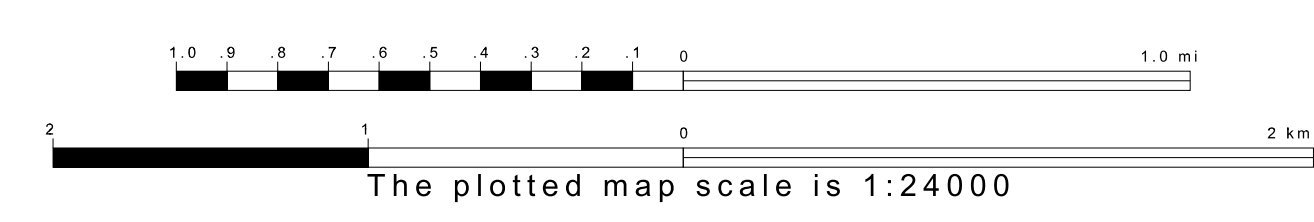
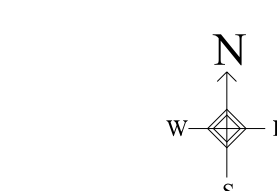
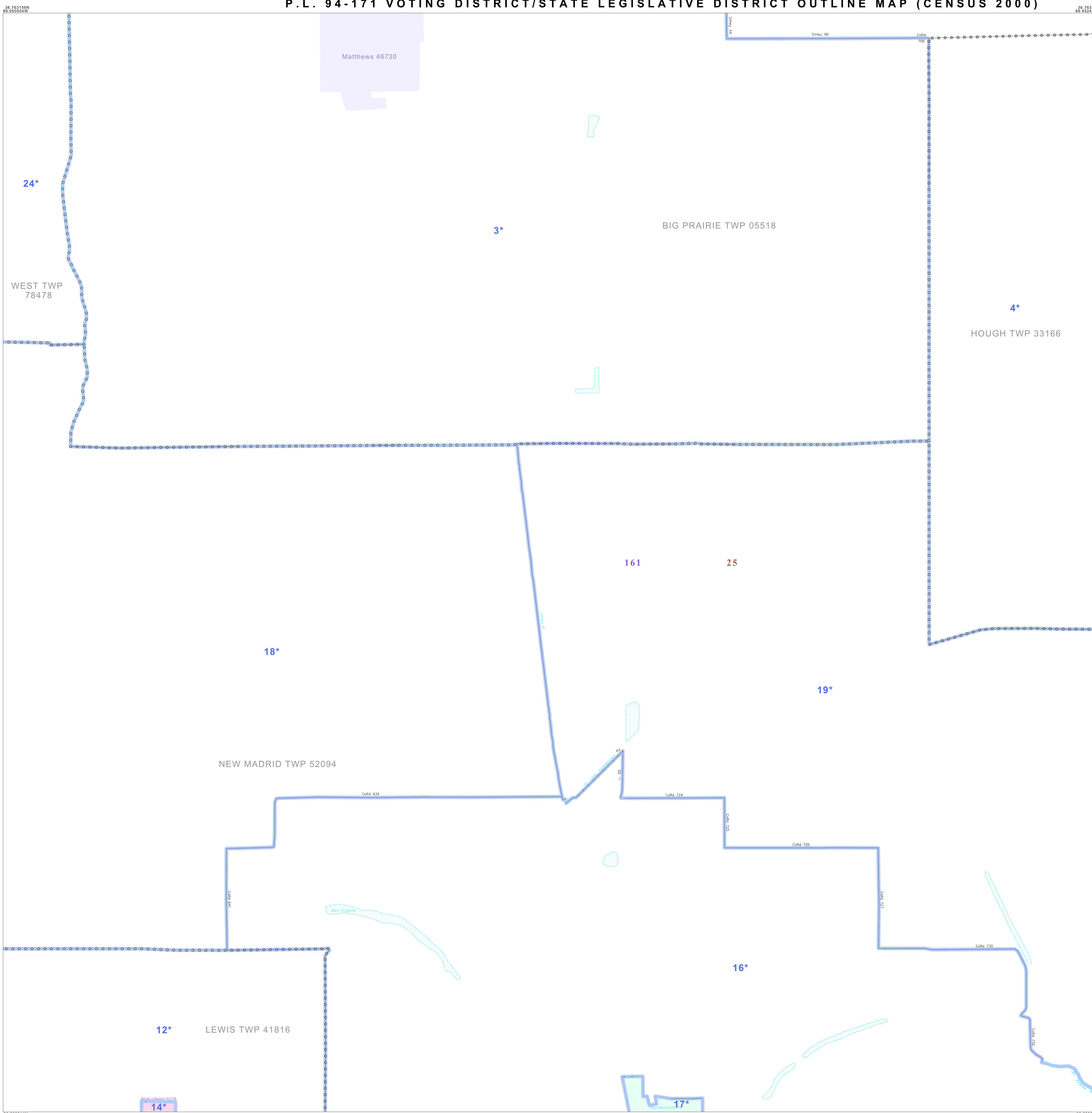
SYMBOL	NAME STYLE
*****	INTERNATIONAL
//////	STATE
□□□□□□	COUNTY
○●○●○●	MINOR CIVIL DIV ¹
■	Incorporated Place ¹
■	Census Designated Place ²
—	Voting District
●●●●●●	SLD-Senate
▲▲▲▲▲▲	SLD-House
□	Minority
□	Inset
□	Out Area

Abbreviation Reference: AIR - American Indian Reservation; SDAISA - State Designated American Indian Statistical Area

¹ A "*" following a place name indicates that the place is coterminous with a MCD. A "-" indicates that the place is also a false MCD. In both cases, the MCD name is shown only when it differs from the place name.
² A "*" following a VTD code indicates an actual voting district. Its absence indicates that the VTD is a pseudo voting district or no information is available as to its status.

Voting Districts

Code	Name
3*	BigPrairieNo.1&2 Voting District
4*	BigPrairieNo.3&Hough Voting District
14*	LewisNo.1&5 Voting District
16*	LewisNo.5 Voting District
17*	NewMadridNo.2&5 Voting District
18*	NewMadridNo.3 Voting District
19*	NewMadridNo.4 Voting District
25*	NewMadridNo.5 Voting District
24*	WestNo.3&4 Voting District



Key to Adjacent Sheets

1	2	3
5	6	7
9	10	11

ST: Missouri (29)
 COU: New Madrid (143)
 SHEET 6 OF 14 PARENT SHEETS

