

GEOGRAPHIC AREAS LEGEND

SYMBOL	NAME STYLE
*****	INTERNATIONAL
//////	STATE
■■■■■	COUNTY
■■■■■	MINOR CIVIL DIV ¹
■■■■■	Incorporated Place ²
■■■■■	Census Designated Place ²
.....	Corporate Offset Boundary
.....	Voting District ³
■■■■■	Census Tract
■■■■■	BLOCK ³
.....	Military
.....	Inset
.....	Out Area

1 A "*" following a place name indicates that the place is coterminous with a MCD. A "-" indicates that the place is also a false MCD. In both cases, the MCD name is shown only when it differs from the place name.

2 A "*" following a VTD code indicates an actual voting district. Its absence indicates that the VTD is a pseudo voting district or no information is available as to its status.

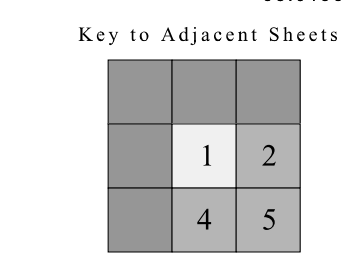
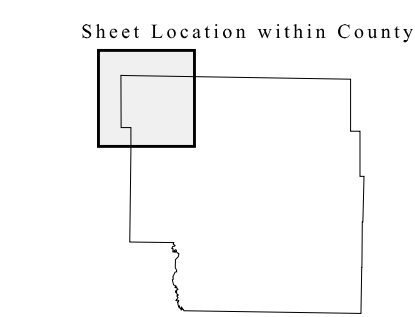
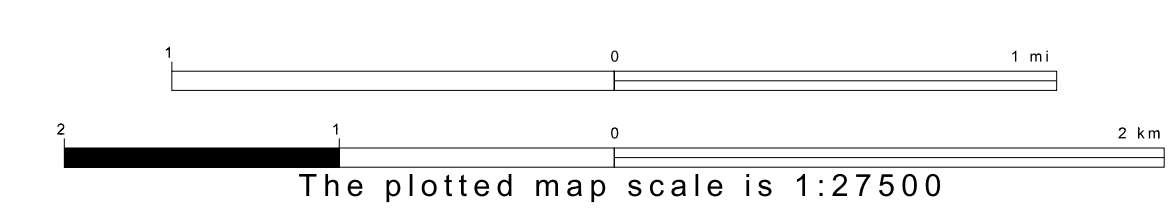
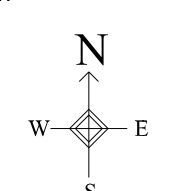
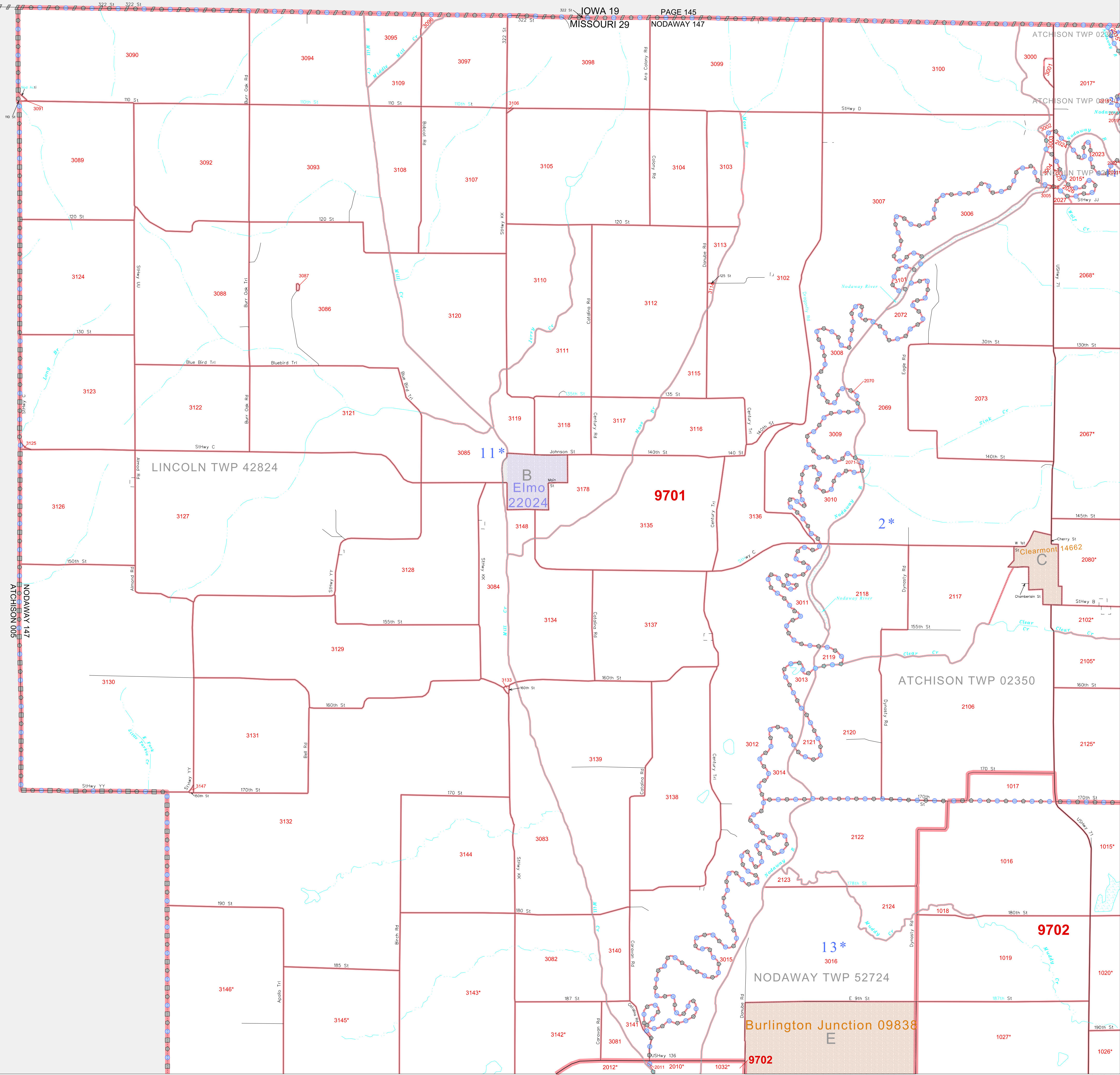
3 A "*" following a block number indicates that the block number is repeated elsewhere in the block.

PAGE 145
ATCHISON 005

IOWA 19
MISSOURI 29

IOWA 19
MISSOURI 29

PAGE 145
NODAWAY 147



ST: Missouri (29)
COU: Nodaway (147)
SHEET 1 OF 9 PARENT SHEETS