

P.L. 94-171 VOTING DISTRICT/STATE LEGISLATIVE DISTRICT OUTLINE MAP (CENSUS 2000)

36 892897N
91 792750W

36 892897N
91 829003W

GEOGRAPHIC AREAS LEGEND

SYMBOL	NAME STYLE
*****	INTERNATIONAL
//////	STATE
□□□□	COUNTY
○	MINOR CIVIL DIV. ¹
■	Incorporated Place ¹
■	Census Designated Place ²
—	Voting District
●	SLD-Senate
▲	SLD-House
□	Minority
□	Inset
□	Out Area

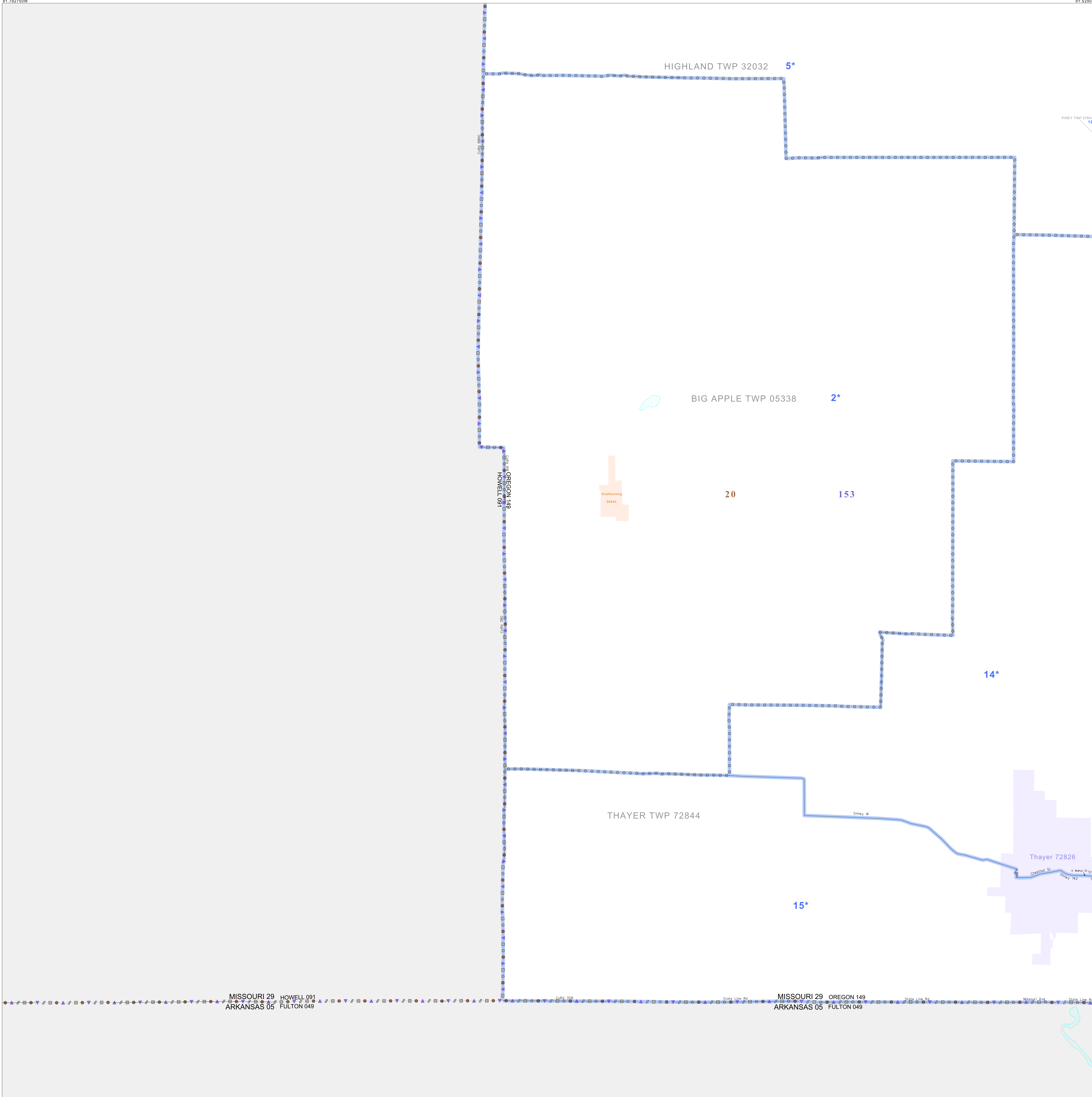
Abbreviation Reference: AIR - American Indian Reservation; SDAISA - State Designated American Indian Statistical Area

¹ A "*" following a place name indicates that the place is coterminous with a MCD. A "-" indicates that the place is also a false MCD. In both cases, the MCD name is shown only when it differs from the place name.

² A "*" following a VTD code indicates an actual voting district. Its absence indicates that the VTD is a pseudo voting district or no information is available as to its status.

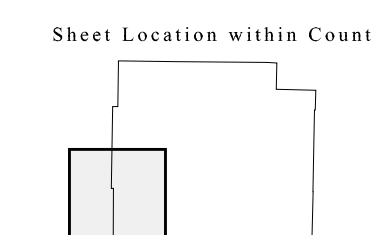
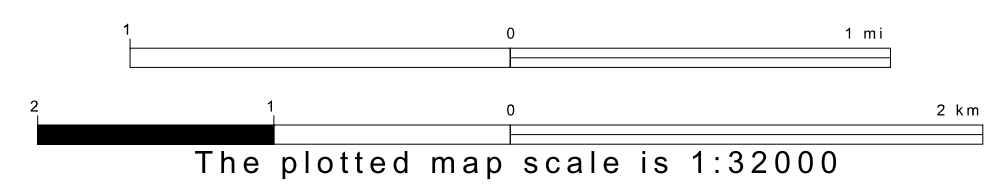
Voting Districts

Code	Name
2*	BigApple Voting District
5*	Highland Voting District
14*	Piney Twp 1 Voting District
14*	ThayerNo 1 Voting District
15*	ThayerNo 2 Voting District



36 480485N
91 792750W

36 480485N
91 829003W



Key to Adjacent Sheets

1	2
4	5

ST: Missouri (29)
COU: Oregon (149)
SHEET 4 OF 6 PARENT SHEETS

