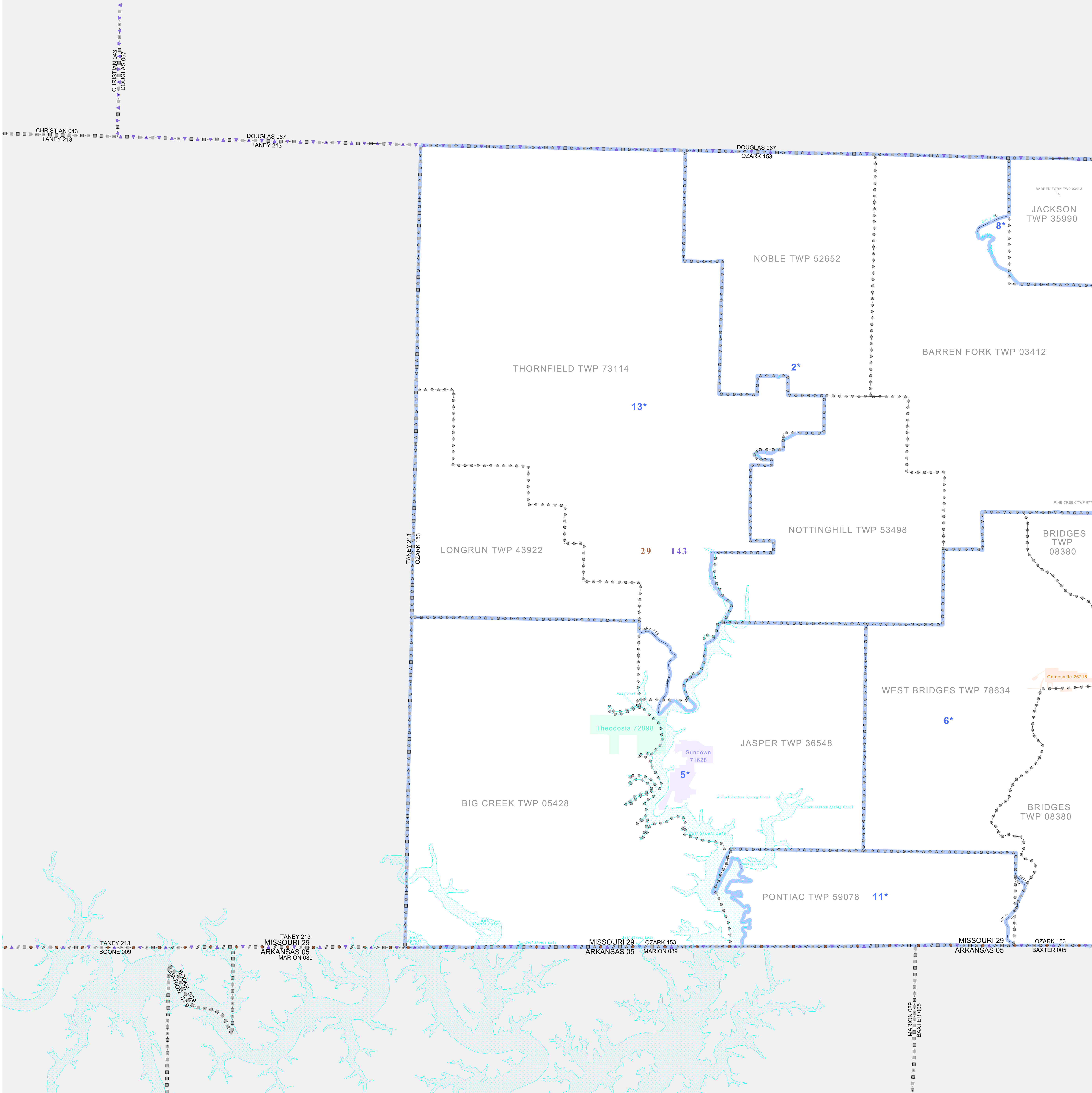


P.L. 94-171 VOTING DISTRICT/STATE LEGISLATIVE DISTRICT OUTLINE MAP (CENSUS 2000)

36 861897N
92 964281W

36 861897N
92 442341W



GEOGRAPHIC AREAS LEGEND

SYMBOL	NAME STYLE
*****	INTERNATIONAL
//////	STATE
□□□□□□	COUNTY
○●○●○●	MINOR CIVIL DIV ¹
■	Incorporated Place ¹
■	Census Designated Place ²
—	Voting District
●●●●●●	SLD-Senate
▲▲▲▲▲▲	SLD-House

Abbreviation Reference: AIR - American Indian Reservation; SDAISA - State Designated American Indian Statistical Area

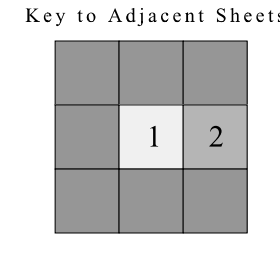
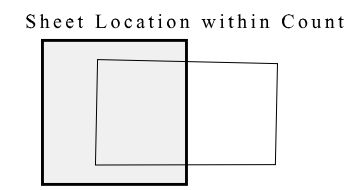
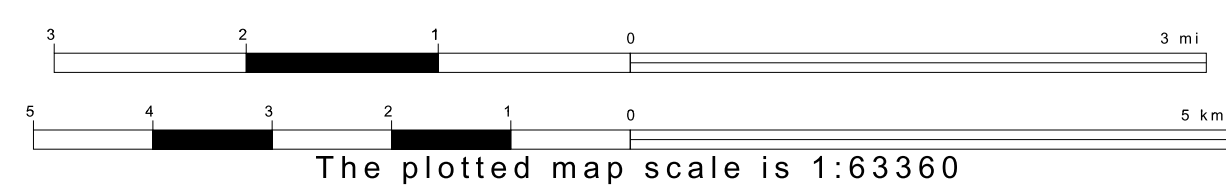
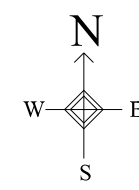
¹ A "*" following a place name indicates that the place is coterminous with a MCD. A "*" indicates that the place is also a CMAA. In both cases, the MCD name is shown only when it differs from the place name.
² A "*" following a VTD code indicates an actual voting district. Its absence indicates that the VTD is a pseudo voting district or no information is available as to its status.

Voting Districts

Code	Name
2*	BarrenFork Voting District
5*	BigCreek Voting District
6*	Bridges Voting District
8*	Jackson Voting District
10*	PineCreek Voting District
11*	Pontiac Voting District
13*	Thornfield Voting District

36 441319N
92 964281W

36 441319N
92 442341W



ST: Missouri (29)
 COU: Ozark (153)
 SHEET 1 OF 2 PARENT SHEETS

