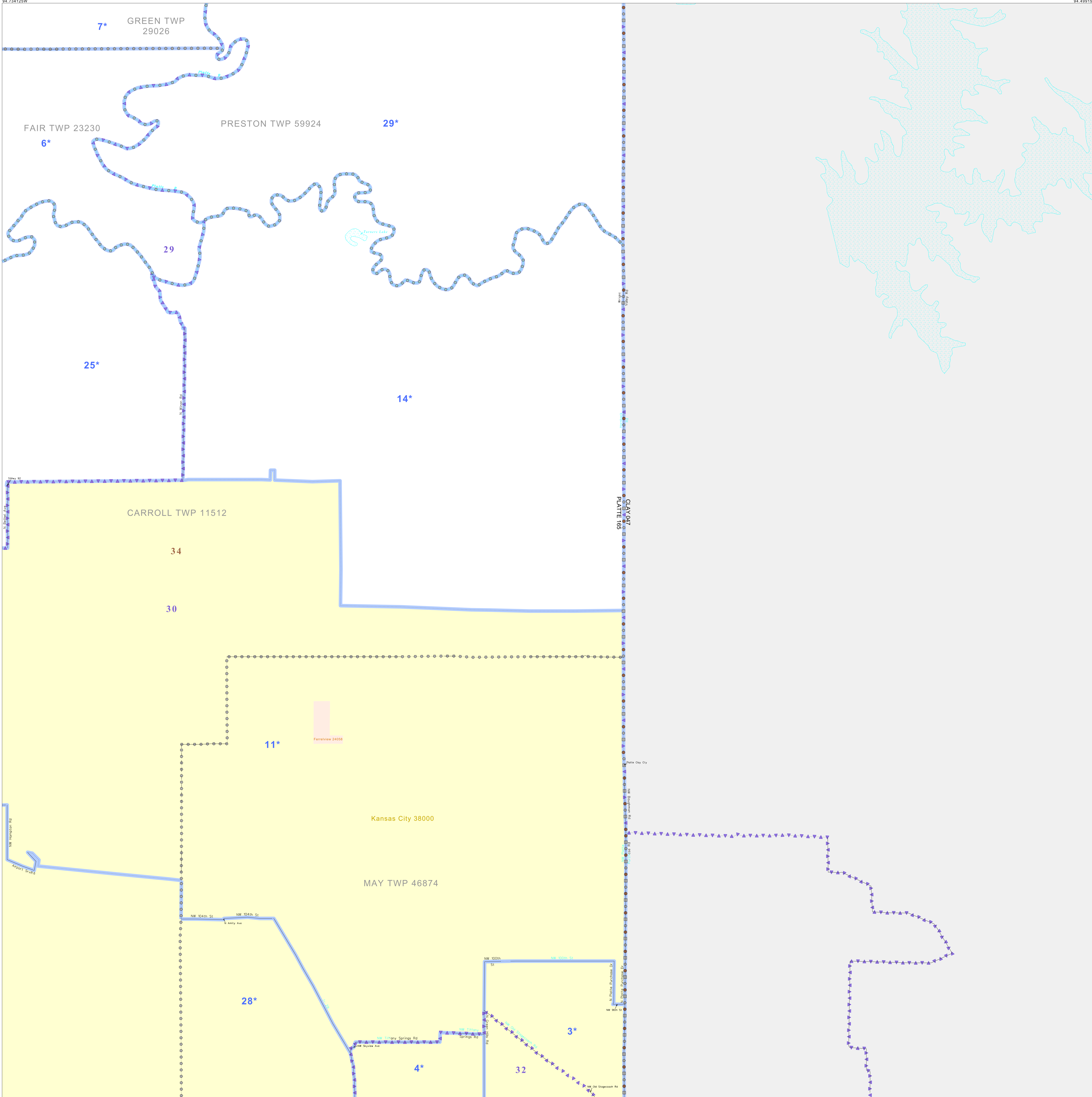


39 434455N  
94 734123W

39 434455N  
94 499154W



### GEOGRAPHIC AREAS LEGEND

SYMBOL	NAME STYLE
*****	INTERNATIONAL
//////	STATE
□□□□	COUNTY
○ ○ ○ ○	MINOR CIVIL DIV <sup>1</sup>
Yellow box	Incorporated Place <sup>1</sup>
Light blue box	Census Designated Place <sup>2</sup>
Blue dashed line	Voting District
Brown dashed line	SLD-Senate
Purple dashed line	SLD-House

Abbreviation Reference: AIR = American Indian Reservation; SDAISA = State Designated American Indian Statistical Area

<sup>1</sup> A "\*" following a place name indicates that the place is coterminous with a MCD. A "-" indicates that the place is also a MCD. In both cases, the MCD name is shown only when it differs from the place name.

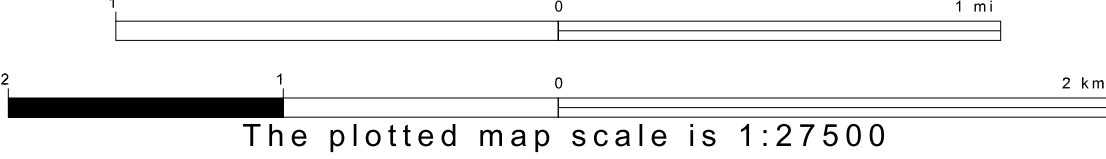
<sup>2</sup> A "\*" following a VTD code indicates an actual voting district. Its absence indicates that the VTD is a pseudo voting district or no information is available as to its status.

### Voting Districts

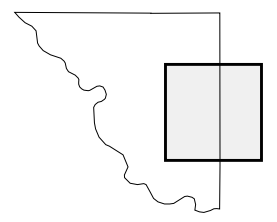
Code	Name
3*	BerryEast Voting District
4*	BerryNorth Voting District
5*	Brownfield/Trappas/Scottsbluff/Statank Voting District
7*	CandlePoint Voting District
11*	Farmers/Clunk/238th Voting District
14*	Heaver Voting District
25*	PlatteCity Voting District
28*	Pratt/Park/27th/Hang/Springs Voting District
29*	Ridgely Voting District

39 251997N  
94 734123W

39 251997N  
94 499154W



Sheet Location within County



Key to Adjacent Sheets

2	3
5	6
7	8

ST: Missouri (29)  
COU: Platte (165)  
SHEET 6 OF 8 PARENT SHEETS

