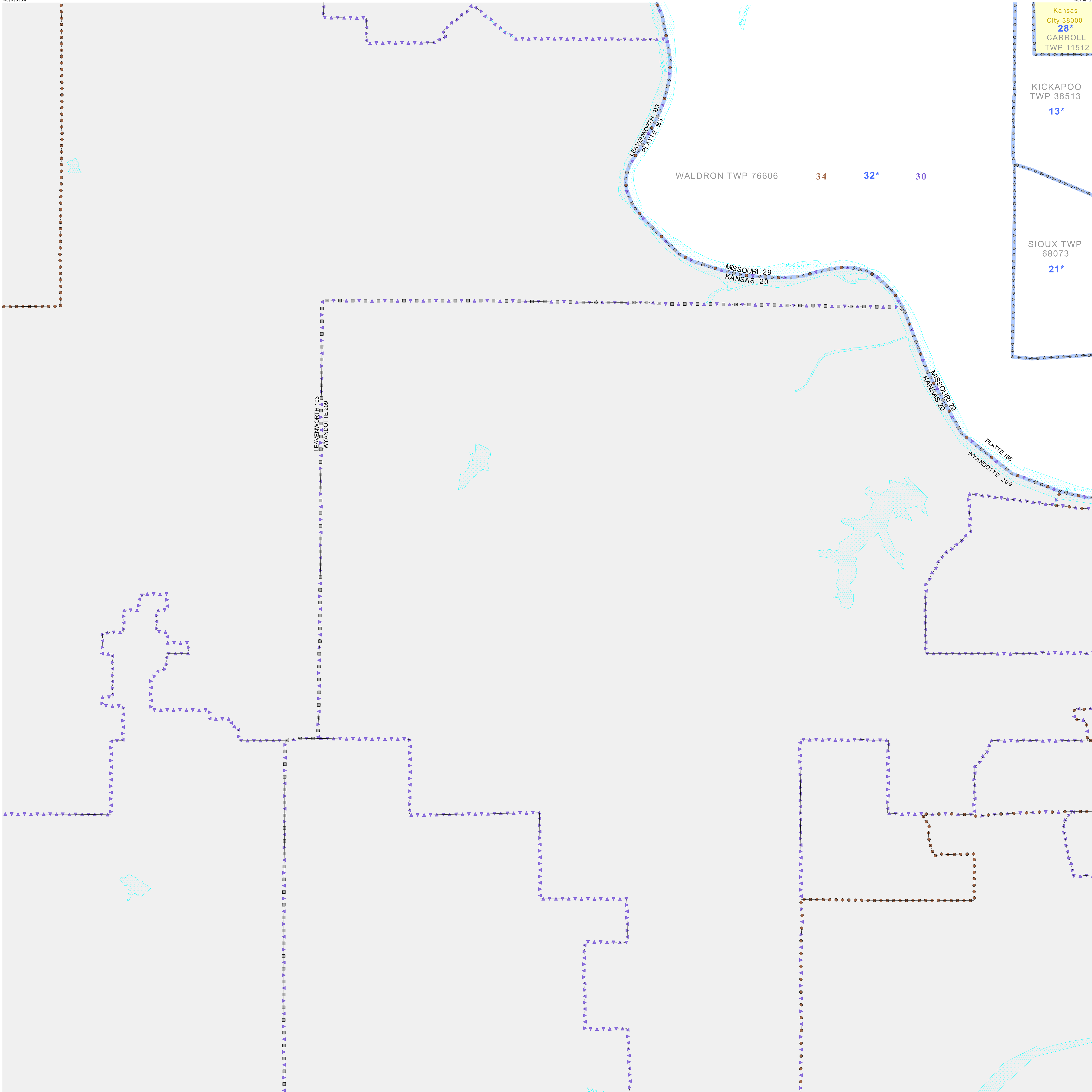


P.L. 94-171 VOTING DISTRICT/STATE LEGISLATIVE DISTRICT OUTLINE MAP (CENSUS 2000)

39 251897N
94 969096W

39 251897N
94 734125W



Kansas
City 38000
28*
CARROLL
TWP 11512

GEOGRAPHIC AREAS LEGEND

SYMBOL	NAME STYLE
*****	INTERNATIONAL STATE
	COUNTY
-----	MINOR CIVIL DIV ¹
■ ■ ■ ■ ■	Incorporated Place ¹
■ ■ ■ ■ ■	Census Designated Place ²
● ● ● ● ●	Voting District ²
● ● ● ● ●	SLD-Senate
▲ ▲ ▲ ▲ ▲	SLD-House
.....	Minority
□	Inset
□	Out Area

Abbreviation Reference: AIR - American Indian Reservation; SDAISA - State Designated American Indian Statistical Area

¹ A "*" following a place name indicates that the place is coterminous with a MCD. A "-" indicates that the place is also a false MCD. In both cases, the MCD name is shown only when it differs from the place name.

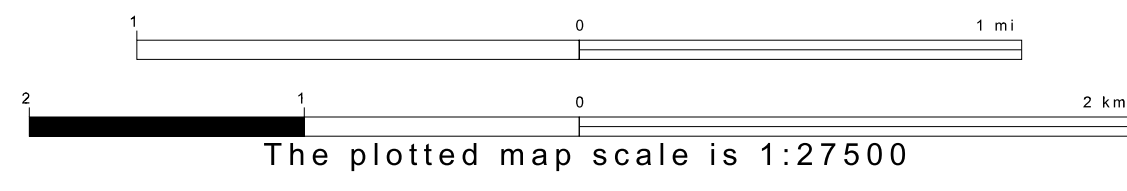
² A "*" following a VTD code indicates an actual voting district. Its absence indicates that the VTD is a pseudo voting district or no information is available as to its status.

Voting Districts

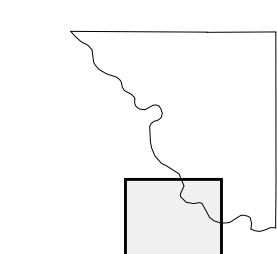
Code	Name
13*	HamptonWest Voting District
21*	Park Voting District
25*	PrairieParkSittingSpring Voting District
33*	Waldron Voting District

39 069539N
94 969096W

39 069539N
94 734125W



Sheet Location within County



Key to Adjacent Sheets

4	5	6
7	8	

ST: Missouri (29)
COU: Platte (165)
SHEET 7 OF 8 PARENT SHEETS

