

P.L. 94-171 VOTING DISTRICT/STATE LEGISLATIVE DISTRICT OUTLINE MAP (CENSUS 2000)

39 544581N  
92 579049W

39 544581N  
92 429349W

### GEOGRAPHIC AREAS LEGEND

SYMBOL	NAME STYLE
*****	INTERNATIONAL
//////	STATE
□□□□	COUNTY
○ ○ ○ ○	MINOR CIVIL DIV. <sup>1</sup>
■ ■ ■ ■	Incorporated Place <sup>1</sup>
■ ■ ■ ■	Census Designated Place <sup>2</sup>
— — — —	Voting District
● ● ● ●	SLD—Senate
▲ ▲ ▲ ▲	SLD—House
□ □ □ □	Minority
□ □ □ □	Inset
□ □ □ □	Out Area

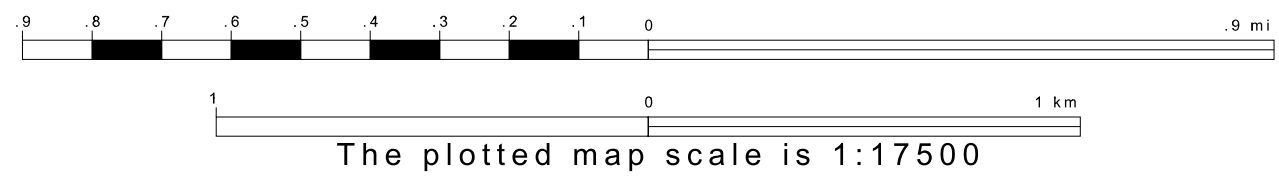
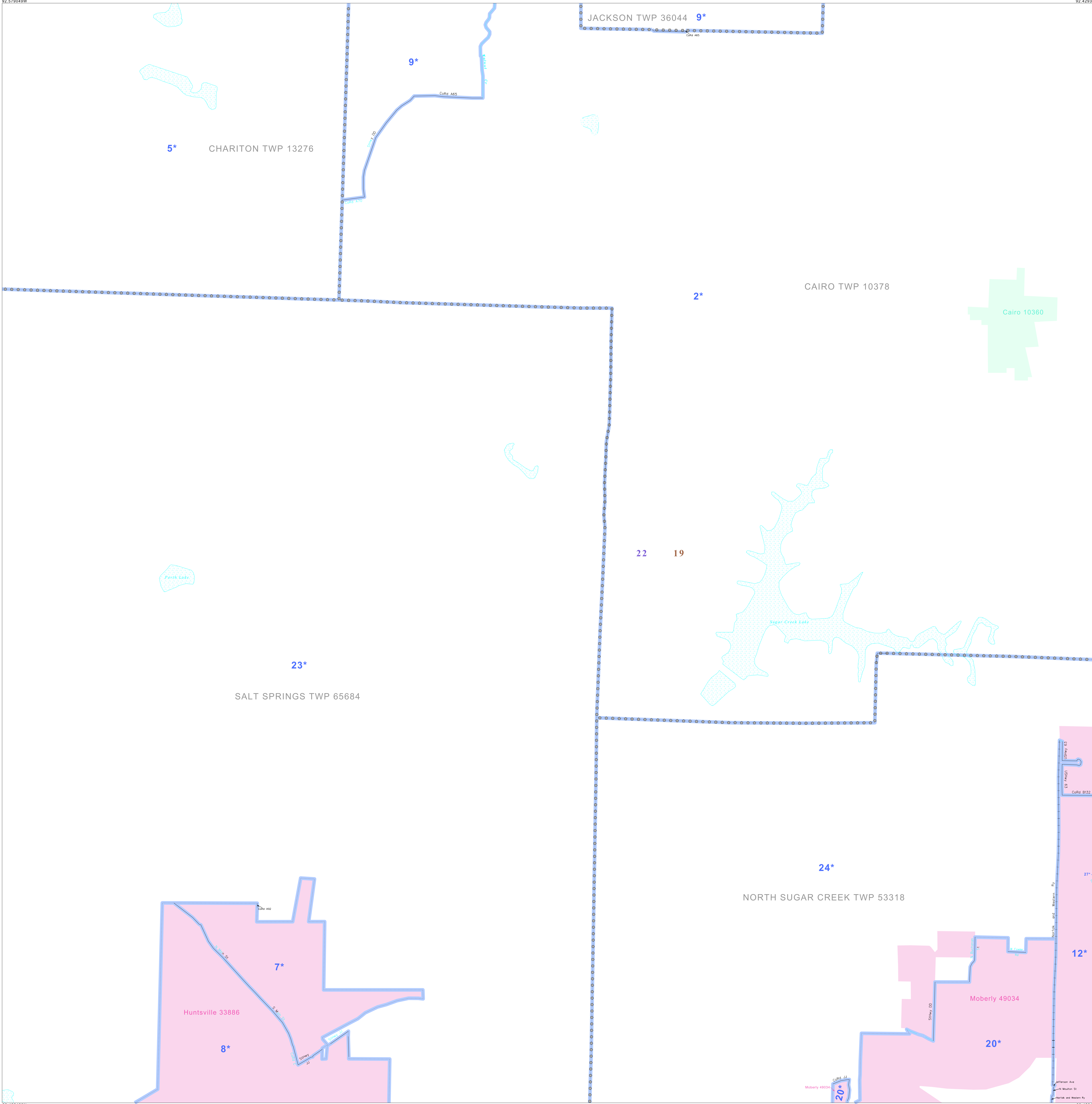
Abbreviation Reference: AIR = American Indian Reservation; SDAISA = State Designated American Indian Statistical Area

<sup>1</sup> A "\*" following a place name indicates that the place is consecutive with a MCD. A "-" indicates that the place is also a CDP. In both cases, the MCD name is shown only when it differs from the place name.

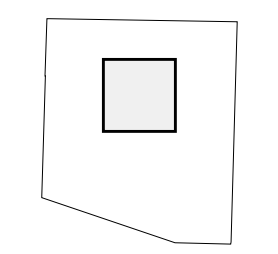
<sup>2</sup> A "\*" following a VTD code indicates an actual voting district. Its absence indicates that the VTD is a pseudo voting district or no information is available as to its status.

### Voting Districts

Code	Name
1*	Cairo Voting District
2*	Darksville Voting District
3*	HuntsvilleWard1&2
4*	HuntsvilleWard3&4
5*	HuntsvilleWard5&6
6*	Jacksonville Voting District
7*	MoberlyWard1&2
8*	MoberlyWard3&4
9*	MoberlyWard5&6
10*	MoberlyWard7
11*	MoberlyWard8
12*	MoberlyWard9
13*	MoberlyWard10
14*	MoberlyWard11
15*	MoberlyWard12
16*	MoberlyWard13
17*	MoberlyWard14
18*	MoberlyWard15
19	MoberlyWard16
20*	MoberlyWard17
21*	MoberlyWard18
22	MoberlyWard19
23*	MoberlyWard20
24*	MoberlyWard21
25*	MoberlyWard22
26*	MoberlyWard23
27*	MoberlyWard24
28*	MoberlyWard25
29*	MoberlyWard26
30*	MoberlyWard27
31*	MoberlyWard28
32*	MoberlyWard29
33*	MoberlyWard30
34*	MoberlyWard31
35*	MoberlyWard32
36*	MoberlyWard33
37*	MoberlyWard34
38*	MoberlyWard35
39*	MoberlyWard36
40*	MoberlyWard37
41*	MoberlyWard38
42*	MoberlyWard39
43*	MoberlyWard40
44*	MoberlyWard41
45*	MoberlyWard42
46*	MoberlyWard43
47*	MoberlyWard44
48*	MoberlyWard45
49*	MoberlyWard46
50*	MoberlyWard47
51*	MoberlyWard48
52*	MoberlyWard49
53*	MoberlyWard50
54*	MoberlyWard51
55*	MoberlyWard52
56*	MoberlyWard53
57*	MoberlyWard54
58*	MoberlyWard55
59*	MoberlyWard56
60*	MoberlyWard57
61*	MoberlyWard58
62*	MoberlyWard59
63*	MoberlyWard60
64*	MoberlyWard61
65*	MoberlyWard62
66*	MoberlyWard63
67*	MoberlyWard64
68*	MoberlyWard65
69*	MoberlyWard66
70*	MoberlyWard67
71*	MoberlyWard68
72*	MoberlyWard69
73*	MoberlyWard70
74*	MoberlyWard71
75*	MoberlyWard72
76*	MoberlyWard73
77*	MoberlyWard74
78*	MoberlyWard75
79*	MoberlyWard76
80*	MoberlyWard77
81*	MoberlyWard78
82*	MoberlyWard79
83*	MoberlyWard80
84*	MoberlyWard81
85*	MoberlyWard82
86*	MoberlyWard83
87*	MoberlyWard84
88*	MoberlyWard85
89*	MoberlyWard86
90*	MoberlyWard87
91*	MoberlyWard88
92*	MoberlyWard89
93*	MoberlyWard90
94*	MoberlyWard91
95*	MoberlyWard92
96*	MoberlyWard93
97*	MoberlyWard94
98*	MoberlyWard95
99*	MoberlyWard96
100*	MoberlyWard97
101*	MoberlyWard98
102*	MoberlyWard99
103*	MoberlyWard100



Sheet Location within County



Key to Adjacent Sheets

1	2	3
4	5	6
7	8	9

ST: Missouri (29)  
 COU: Randolph (175)  
 SHEET 5 OF 12 PARENT SHEETS



All legal boundaries and names are as of January 1, 2000. The boundaries shown on this map are for Census Bureau statistical data collection and tabulation purposes only; their depiction and designation for statistical purposes does not constitute a determination of jurisdictional authority or rights of ownership or entitlement. U.S. DEPARTMENT OF COMMERCE Economics and Statistics Administration U.S. Census Bureau