

P.L. 94-171 VOTING DISTRICT/STATE LEGISLATIVE DISTRICT OUTLINE MAP (CENSUS 2000)

36 71902N
90 850784W

36 71902N
90 706607W

GEOGRAPHIC AREAS LEGEND

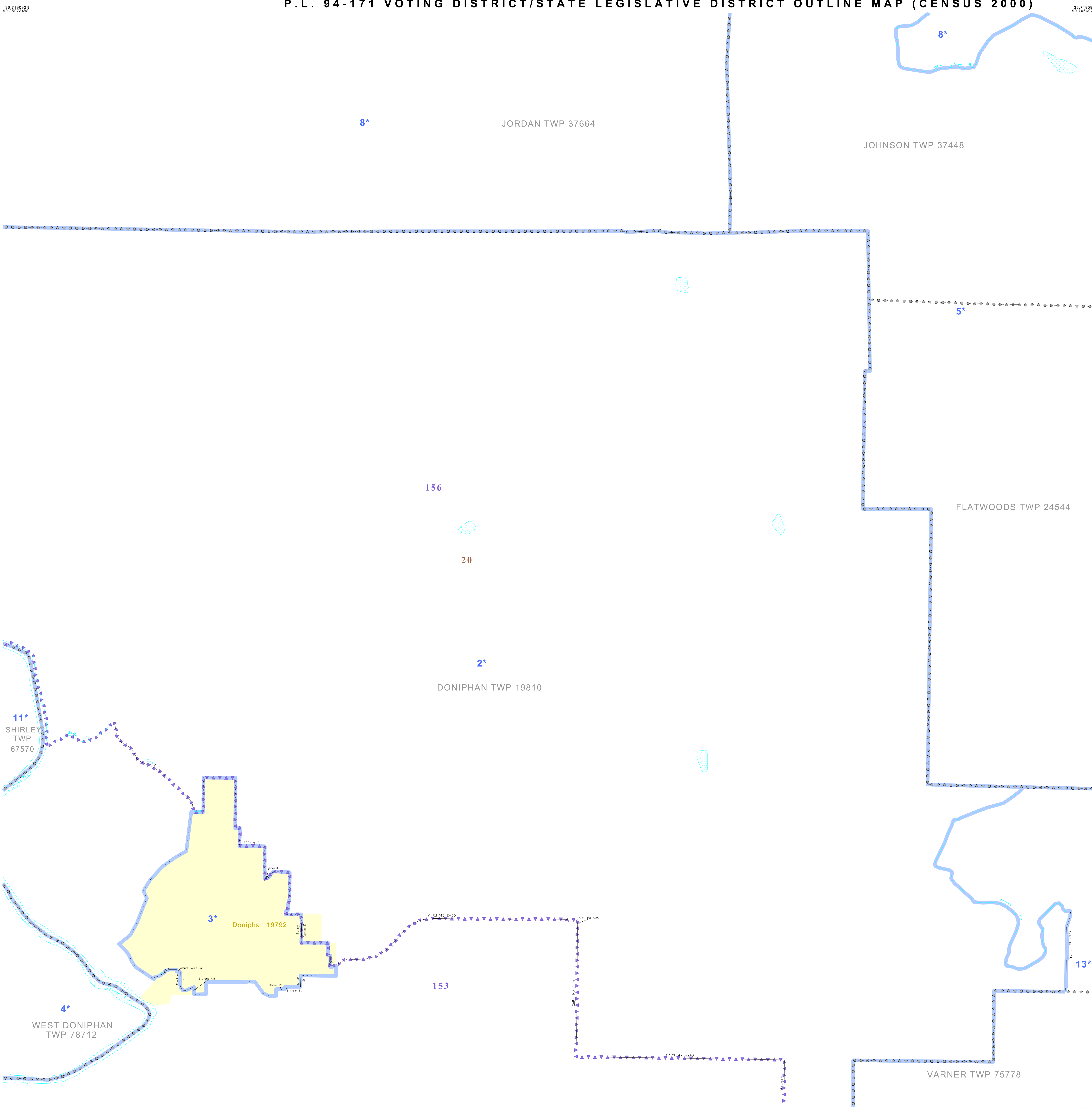
SYMBOL	NAME STYLE
*****	INTERNATIONAL
//////	STATE
□□□□□□	COUNTY
○ ○ ○ ○ ○ ○	MINOR CIVIL DIV. ¹
■ ■ ■ ■ ■ ■	Incorporated Place ¹
■ ■ ■ ■ ■ ■	Census Designated Place ¹
— — — — —	Voting District ²
● ● ● ● ● ●	SLD—Senate
▲ ▲ ▲ ▲ ▲ ▲	SLD—House

Abbreviation Reference: AIR = American Indian Reservation; SDAISA = State Designated American Indian Statistical Area

¹ A "*" following a place name indicates that the place is coterminous with a MCD. A "-" indicates that the place is also a false MCD. In both cases, the MCD name is shown only when it differs from the place name.
² A "*" following a VTD code indicates an actual voting district. Its absence indicates that the VTD is a pseudo voting district or no information is available as to its status.

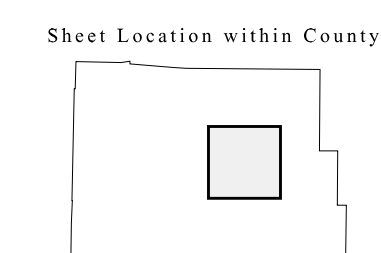
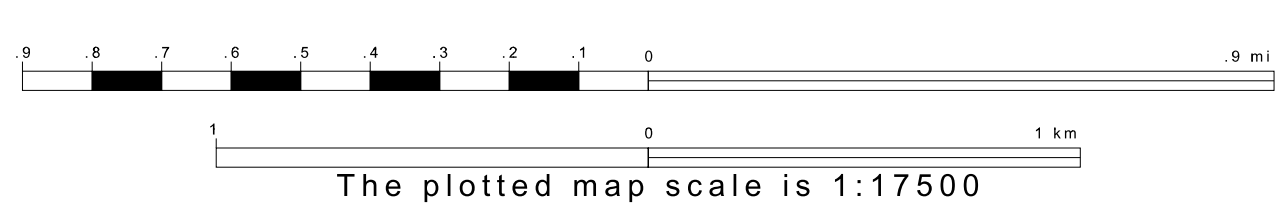
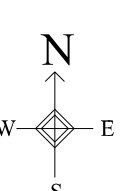
Voting Districts

Code	Name
2*	DoniphanP1 Voting District
3*	DoniphanP2 Voting District
4*	DoniphanWest Voting District
5*	Flatwoods/JohansP2 Voting District
8*	Jordan/JohansP1 Voting District
11*	Shirley/Kelly Voting District
15*	Vanner Voting District



38 662928N
90 850784W

38 662928N
90 706607W



Key to Adjacent Sheets

2	3	4
6	7	8
10	11	12

ST: Missouri (29)
 COU: Ripley (181)
 SHEET 7 OF 12 PARENT SHEETS

