

P.L. 94-171 VOTING DISTRICT/STATE LEGISLATIVE DISTRICT OUTLINE MAP (CENSUS 2000)

39 172839W
39 172839W

39 170025N
39 170025N

GEOGRAPHIC AREAS LEGEND

SYMBOL	NAME STYLE
*****	INTERNATIONAL
//////	STATE
□□□□	COUNTY
○	MINOR CIVIL DIV. ¹
■	Incorporated Place ¹
■	Census Designated Place ¹
■	Voting District ²
●	SLD-Senate
▲	SLD-House

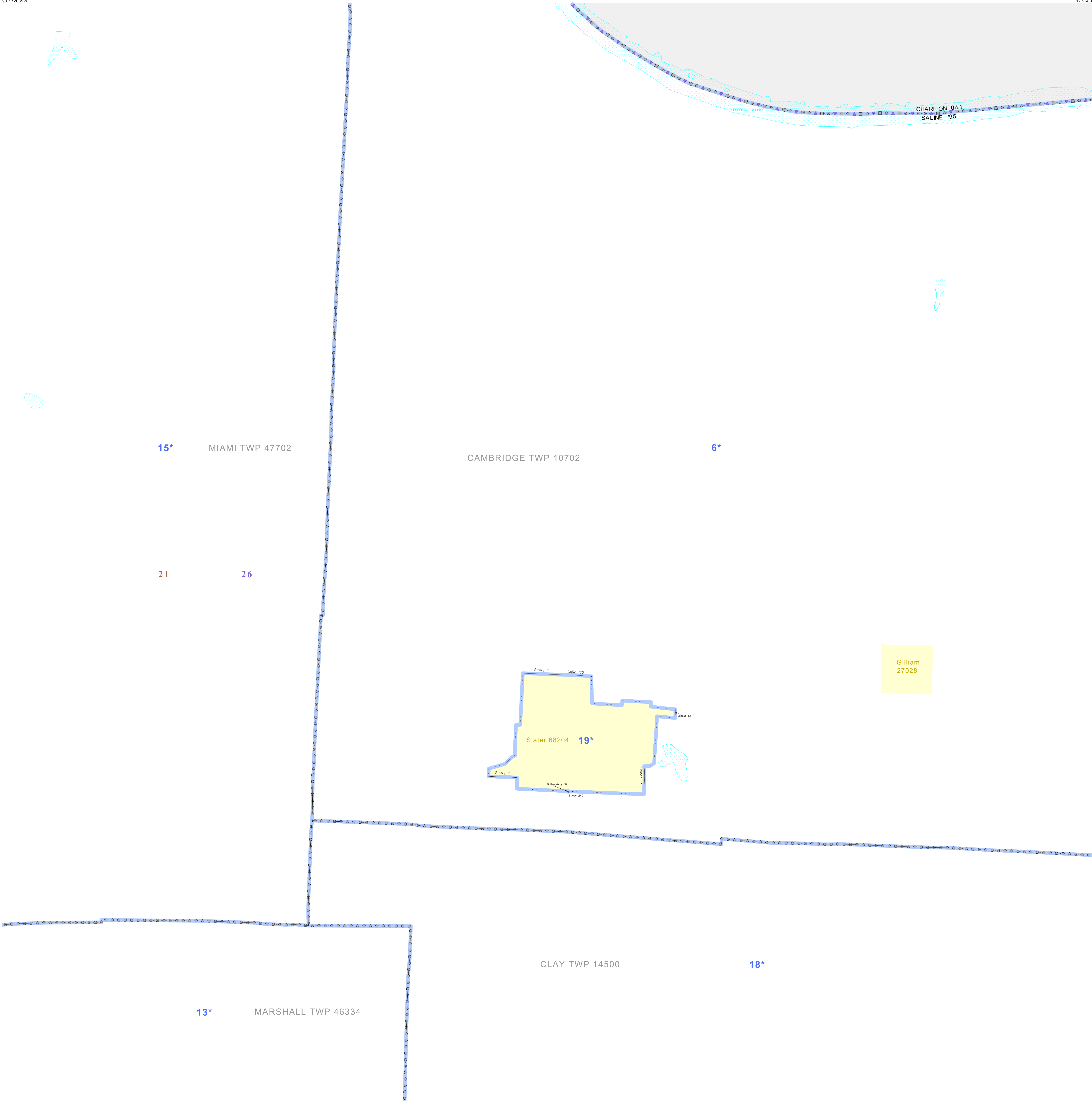
Abbreviation Reference: AIR - American Indian Reservation; SDAISA - State Designated American Indian Statistical Area

¹ A "*" following a place name indicates that the place is coterminous with a MCD. A "-" indicates that the place is also a false MCD. In both cases, the MCD name is shown only when it differs from the place name.

² A "*" following a VTD code indicates an actual voting district. Its absence indicates that the VTD is a pseudo voting district or no information is available as to its status.

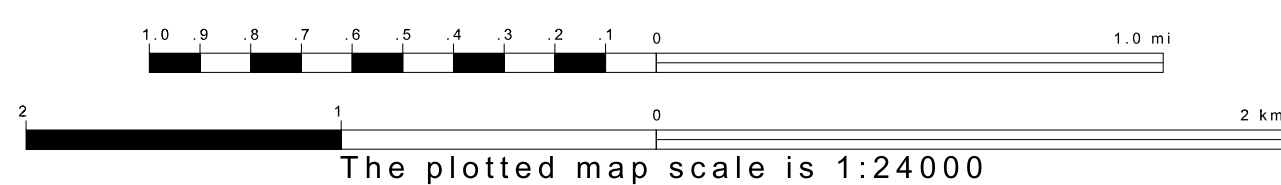
Voting Districts

Code	Name
6*	Gilliam Voting District
13*	Marshall/Ward's
15*	Miami Voting District
18*	Oranilla Voting District
19*	Slater Voting District

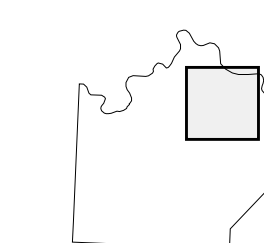


39 170025N
39 170025N

39 170025N
39 170025N



Sheet Location within County



Key to Adjacent Sheets

1	2
4	5
8	9

ST: Missouri (29)
COU: Saline (195)
SHEET 5 OF 13 PARENT SHEETS

