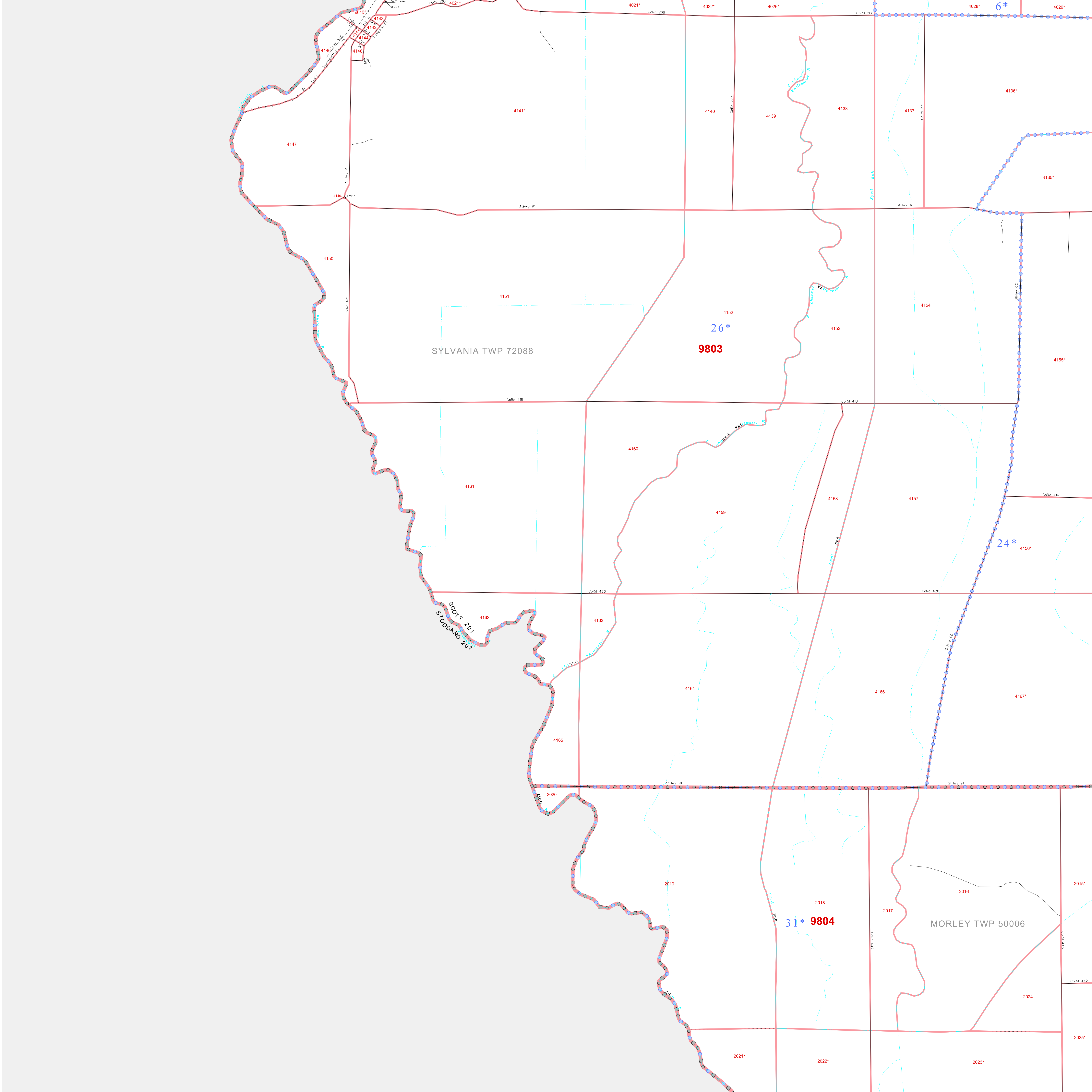


P. L. 94-171 COUNTY BLOCK MAP (CENSUS 2000)

37 097867N
89.808642W

37 097867N
89.705126W



GEOGRAPHIC AREAS LEGEND

SYMBOL	NAME	STYLE
*****	INTERNATIONAL	
//////	STATE	
####	COUNTY	
□□□□	MINOR CIVIL DIV.	
■	Incorporated Place	
■	Census Designated Place	
.....	Corporate Offset Boundary	
●●●●	Voting District	
—	Census Tract	
—	BLOCK	
■	Military	

Inset Out Area

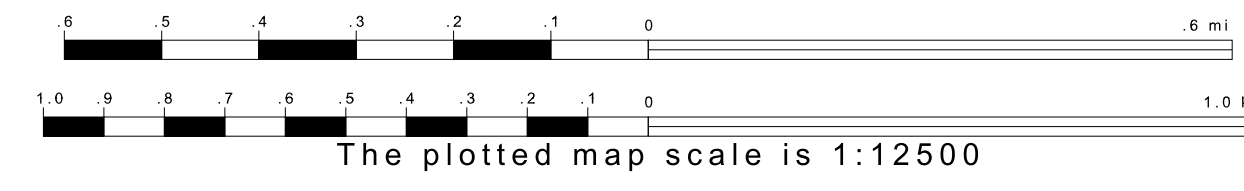
1 A "*" following a place name indicates that the place is coterminous with a MCD. A "-" indicates that the place is also a false MCD. In both cases, the MCD name is shown only when it differs from the place name.

2 A "*" following a VTD code indicates an actual voting district. Its absence indicates that the VTD is a pseudo voting district or no information is available as to its status.

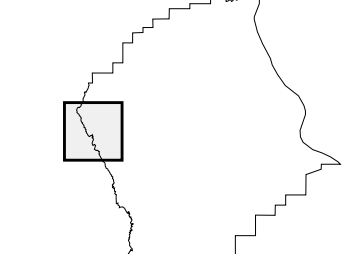
3 A "-" following a block number indicates that the block number is repeated elsewhere in the block.

37 014899N
89.808642W

37 014899N
89.705126W




Sheet Location within County



Key to Adjacent Sheets

4	5
9	10
14	15

ST: Missouri (29)
COU: Scott (201)
SHEET 9 OF 21 PARENT SHEETS



All legal boundaries and names are as of January 1, 2000. The boundaries shown on this map are for Census Bureau statistical data collection and tabulation purposes only; their depiction and designation for statistical purposes does not constitute a determination of jurisdictional authority or rights of ownership or entitlement. U.S. DEPARTMENT OF COMMERCE Economics and Statistics Administration U.S. Census Bureau