

37 122758N
89 467040W

37 122758N
89 301415W

GEOGRAPHIC AREAS LEGEND

SYMBOL	NAME STYLE
*****	INTERNATIONAL
//////	STATE
□□□□	COUNTY
○	MINOR CIVIL DIV ¹
■	Incorporated Place ¹
■	Census Designated Place ²
—	Voting District
●	SLD-Senate
▲	SLD-House
□	Minority
□	Inset
□	Out Area

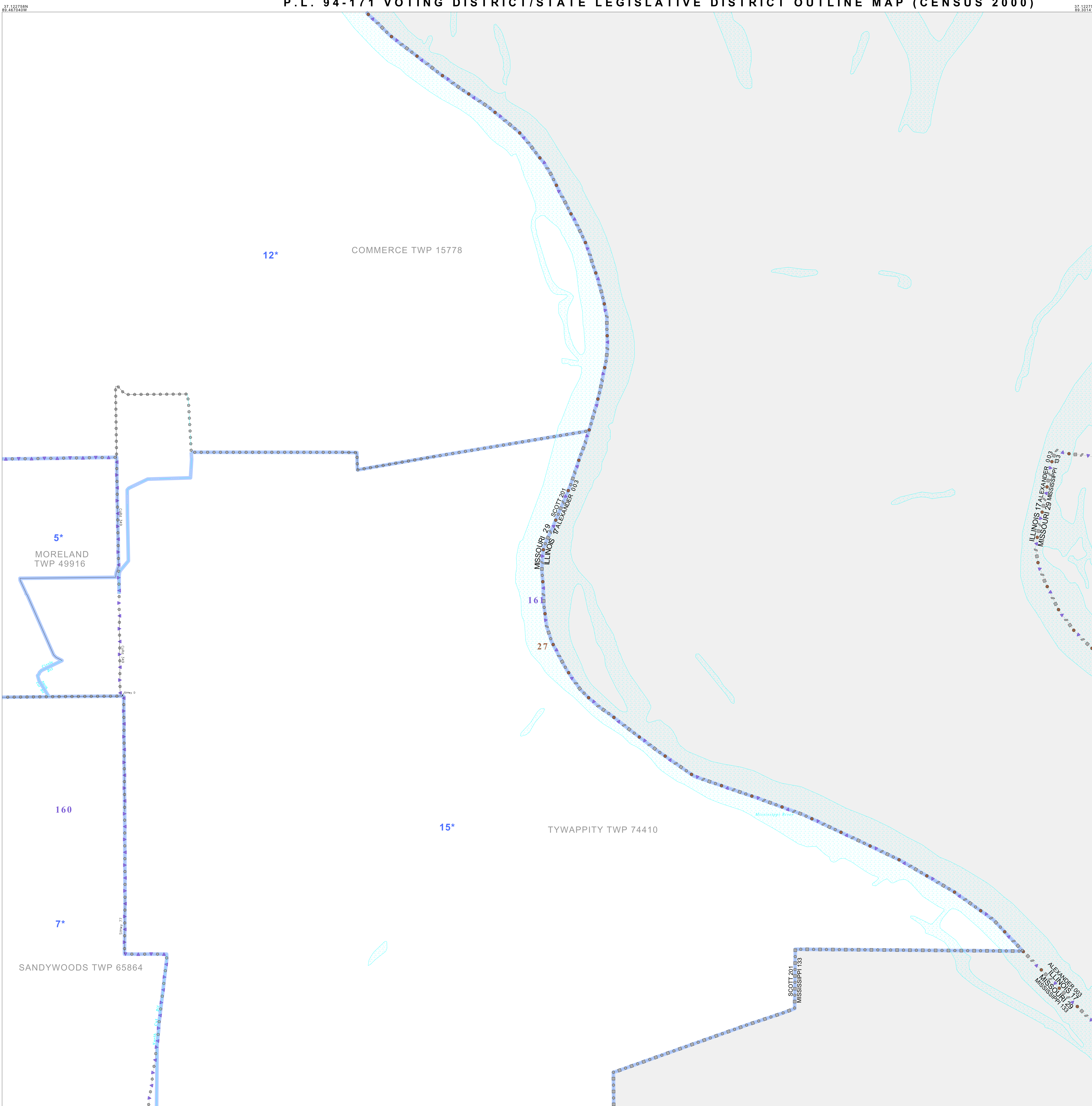
Abbreviation Reference: AIR - American Indian Reservation; SDAISA - State Designated American Indian Statistical Area

¹ A "*" following a place name indicates that the place is coterminous with a MCD. A "-" indicates that the place is also a MCD. In both cases, the MCD name is shown only when it differs from the place name.

² A "*" following a VTD code indicates an actual voting district. Its absence indicates that the VTD is a pseudo voting district or no information is available as to its status.

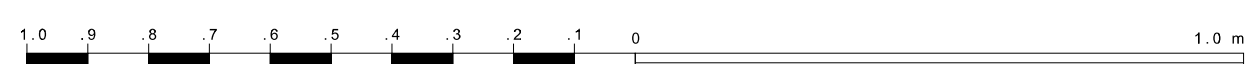
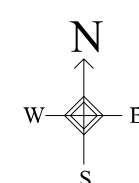
Voting Districts

Code	Name
5*	Benton Voting District
7*	Bridgett Voting District
12*	Commerce Voting District
15*	Dishardt Voting District



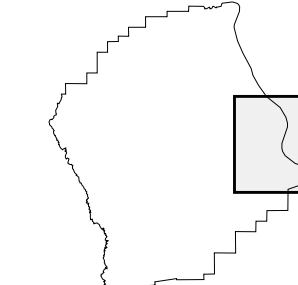
38 990009N
89 467040W

38 990009N
89 301415W



The plotted map scale is 1:20000

Sheet Location within County



Key to Adjacent Sheets

2	3
5	6
8	9

ST: Missouri (29)
COU: Scott (201)
SHEET 6 OF 9 PARENT SHEETS



P.L. 94-171 VTD/SLD OUTLINE MAP (Census 2000)
(CKPLVTD) 21529201000000000000