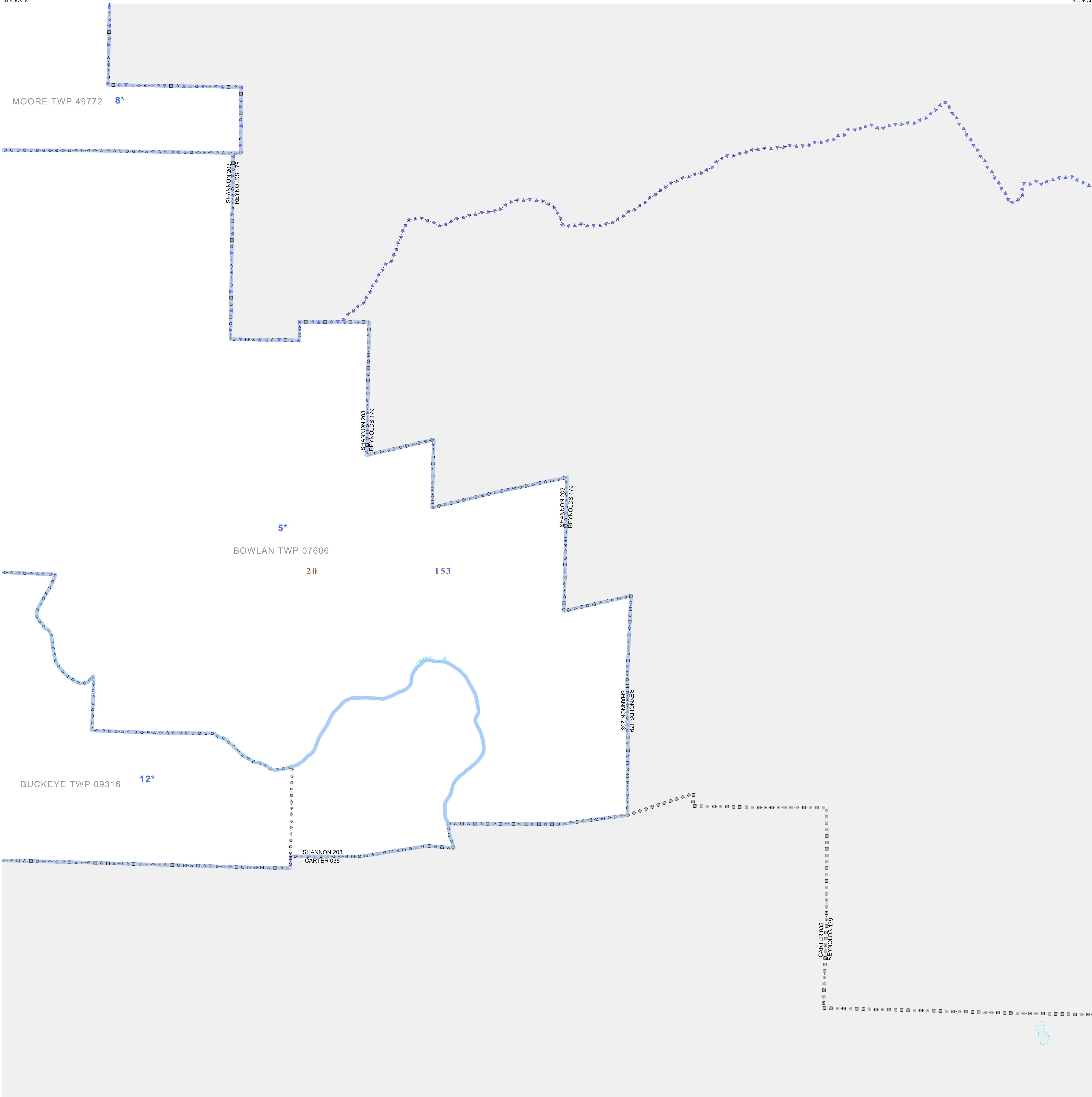


P.L. 94-171 VOTING DISTRICT/STATE LEGISLATIVE DISTRICT OUTLINE MAP (CENSUS 2000)

37 272767N
91 168253W

37 272767N
90 889749W



GEOGRAPHIC AREAS LEGEND

SYMBOL	NAME STYLE
*****	INTERNATIONAL
//////	STATE
-----	COUNTY
o-o-o-o-o	MINOR CIVIL DIV ¹
Yellow box	Incorporated Place ¹
Light blue box	Census Designated Place ¹
Blue line with circles	Voting District ²
Blue line with squares	SLD-Senate
Blue line with triangles	SLD-House

Abbreviation Reference: AIR - American Indian Reservation; SDAISA - State Designated American Indian Statistical Area

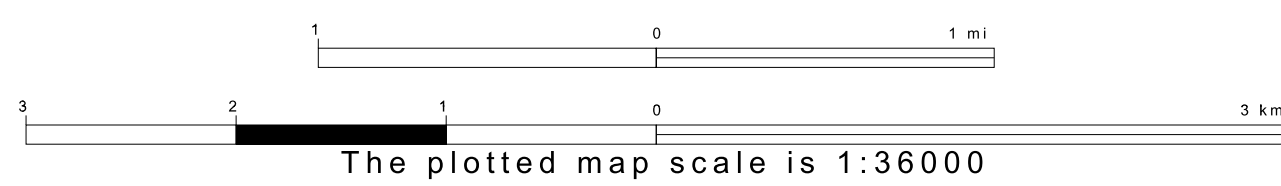
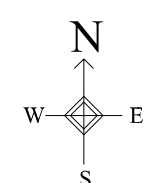
¹ A "*" following a place name indicates that the place is coterminous with a MCD. A "-" indicates that the place is also a false MCD. In both cases, the MCD name is shown only when it differs from the place name.
² A "*" following a VTD code indicates an actual voting district. Its absence indicates that the VTD is a pseudo voting district or no information is available as to its status.

Voting Districts

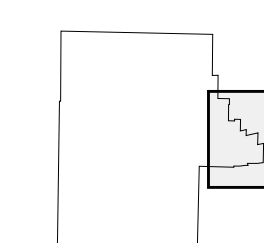
Code	Name
5*	Emmence Voting District
8*	Moore Voting District
12*	Wissau Voting District

37 033822N
91 168253W

37 033822N
90 889749W



Sheet Location within County



Key to Adjacent Sheets

2	3
5	6
8	

ST: Missouri (29)
COU: Shannon (203)
SHEET 6 OF 8 PARENT SHEETS

