


P. L. 94-171 COUNTY BLOCK MAP (CENSUS 2000)

38 694547N
90 530783W

38 694547N
90 464780W



GEOGRAPHIC AREAS LEGEND

SYMBOL	NAME STYLE
*****	INTERNATIONAL
//////	STATE
■■■■■	COUNTY
●●●●●	MINOR CIVIL DIV. ¹
■ ■ ■ ■ ■	Incorporated Place ¹
■ ■ ■ ■ ■	Census Designated Place ¹
-----	Corporate Offset Boundary
●●●●●	Voting District ²
■■■■■	Census Tract
■■■■■	BLOCK ³

■ ■ ■ ■ ■	Military	Inset	Out Area
-----------	----------	-------	----------

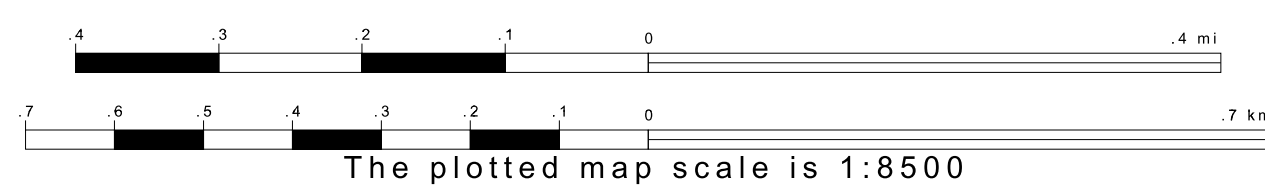
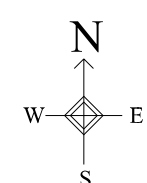
1 A " " following a place name indicates that the place is coterminous with a MCD. A " " indicates that the place is also a false MCD. In both cases, the MCD name is shown only when it differs from the place name.

2 A " " following a VTD code indicates an actual voting district. Its absence indicates that the VTD is a pseudo voting district or no information is available as to its status.

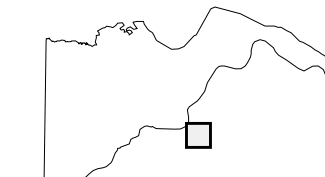
3 A " " following a block number indicates that the block number is repeated elsewhere in the block.

38 638145N
90 530783W

38 638145N
90 464780W



Sheet Location within County



Key to Adjacent Sheets

45	46
52	53

ST: Missouri (29)
COU: St. Charles (183)
SHEET 53 OF 60 PARENT SHEETS