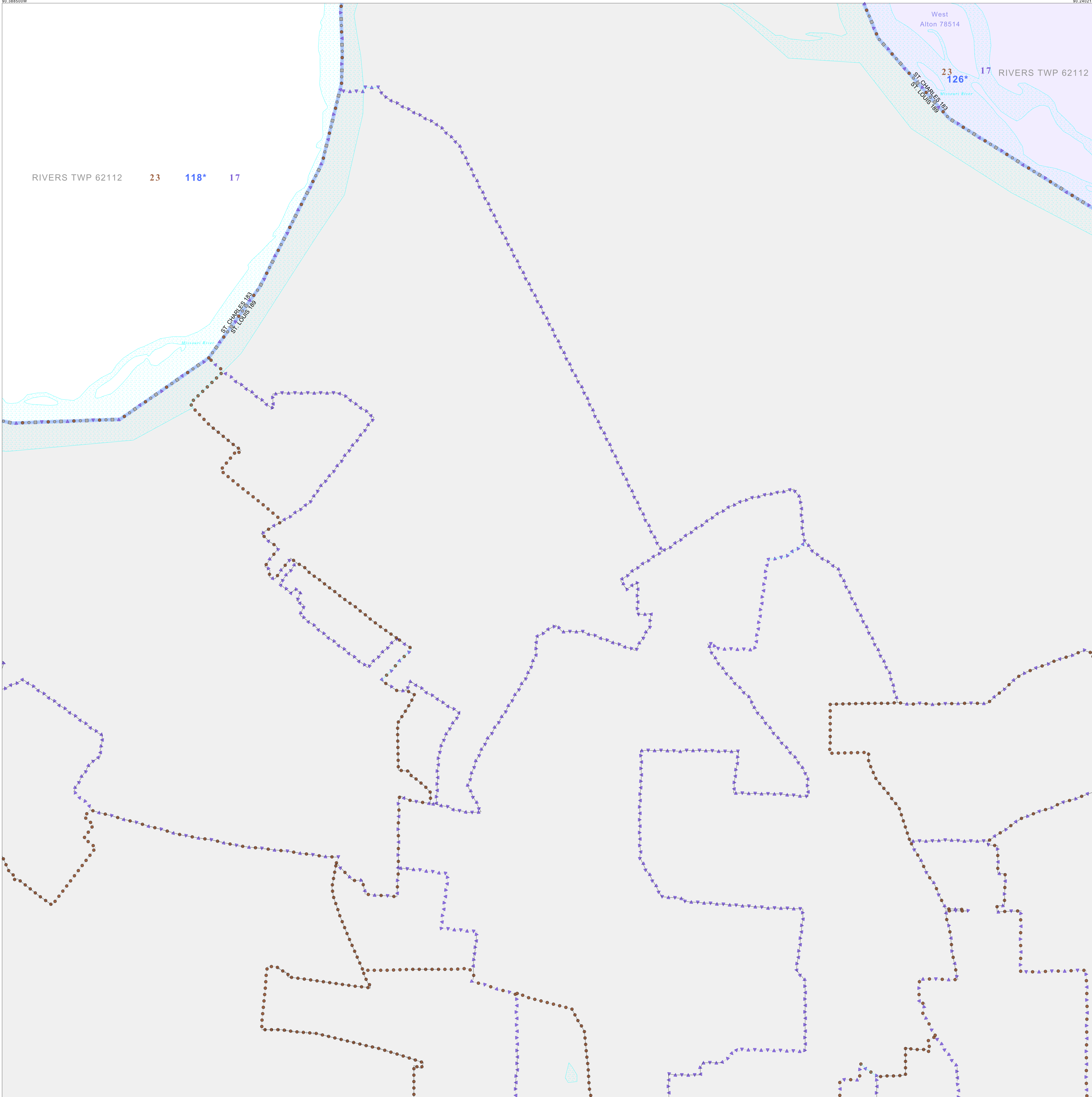


P.L. 94-171 VOTING DISTRICT/STATE LEGISLATIVE DISTRICT OUTLINE MAP (CENSUS 2000)

38 867071N
90 388500W

38 867071N
90 240216W



GEOGRAPHIC AREAS LEGEND

SYMBOL	NAME STYLE
*****	INTERNATIONAL
//////	STATE
□□□□	COUNTY
○	MINOR CIVIL DIV ¹
■	Incorporated Place ¹
■	Census Designated Place ²
▲▲▲▲	Voting District
●●●●	SLD-Senate
▲▲▲▲	SLD-House
□	Minority
□	Inset
□	Out Area

Abbreviation Reference: AIR - American Indian Reservation; SDAISA - State Designated American Indian Statistical Area

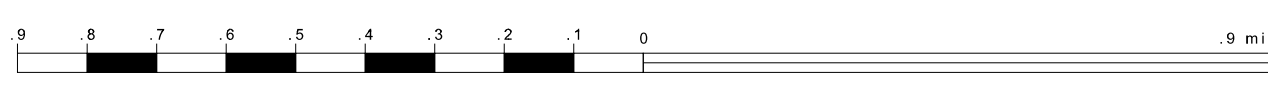
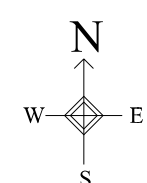
¹ A "*" following a place name indicates that the place is coterminous with a MCD. A "-" indicates that the place is also a false MCD. In both cases, the MCD name is shown only when it differs from the place name.
² A "*" following a VTD code indicates an actual voting district. Its absence indicates that the VTD is a pseudo voting district or no information is available as to its status.

Voting Districts

Code	Name
118*	Voting District 5
126*	Voting District 6

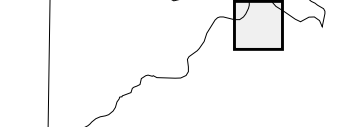
38 750949N
90 388500W

38 750949N
90 240216W



The plotted map scale is 1:17500

Sheet Location within County



Key to Adjacent Sheets

4	5	6
10	11	12
16		

ST: Missouri (29)
 COU: St. Charles (183)
 SHEET 11 OF 18 PARENT SHEETS



P.L. 94-171 VTD/SLD OUTLINE MAP (Census 2000)
 (CKPLVTD)2172918301100000000