

P.L. 94-171 VOTING DISTRICT/STATE LEGISLATIVE DISTRICT OUTLINE MAP (CENSUS 2000)

38 518727N  
90 981634W

38 518727N  
90 981634W

**GEOGRAPHIC AREAS LEGEND**

SYMBOL	NAME STYLE
*****	INTERNATIONAL
//////	STATE
□□□□	COUNTY
○ ○ ○ ○	MINOR CIVIL DIV <sup>1</sup>
<span style="background-color: yellow; border: 1px solid black; padding: 2px;"> </span>	Incorporated Place <sup>1</sup>
<span style="background-color: yellow; border: 1px solid black; padding: 2px;"> </span>	Census Designated Place <sup>2</sup>
<span style="border-bottom: 2px solid blue; width: 20px; display: inline-block;"></span>	Voting District
●●●●●	SLD-Senate
▲▲▲▲▲	SLD-House
<span style="border: 1px dashed black; padding: 2px;"> </span>	Minority
<span style="border: 1px solid black; padding: 2px;"> </span>	Inset
<span style="border: 1px solid black; padding: 2px;"> </span>	Out Area

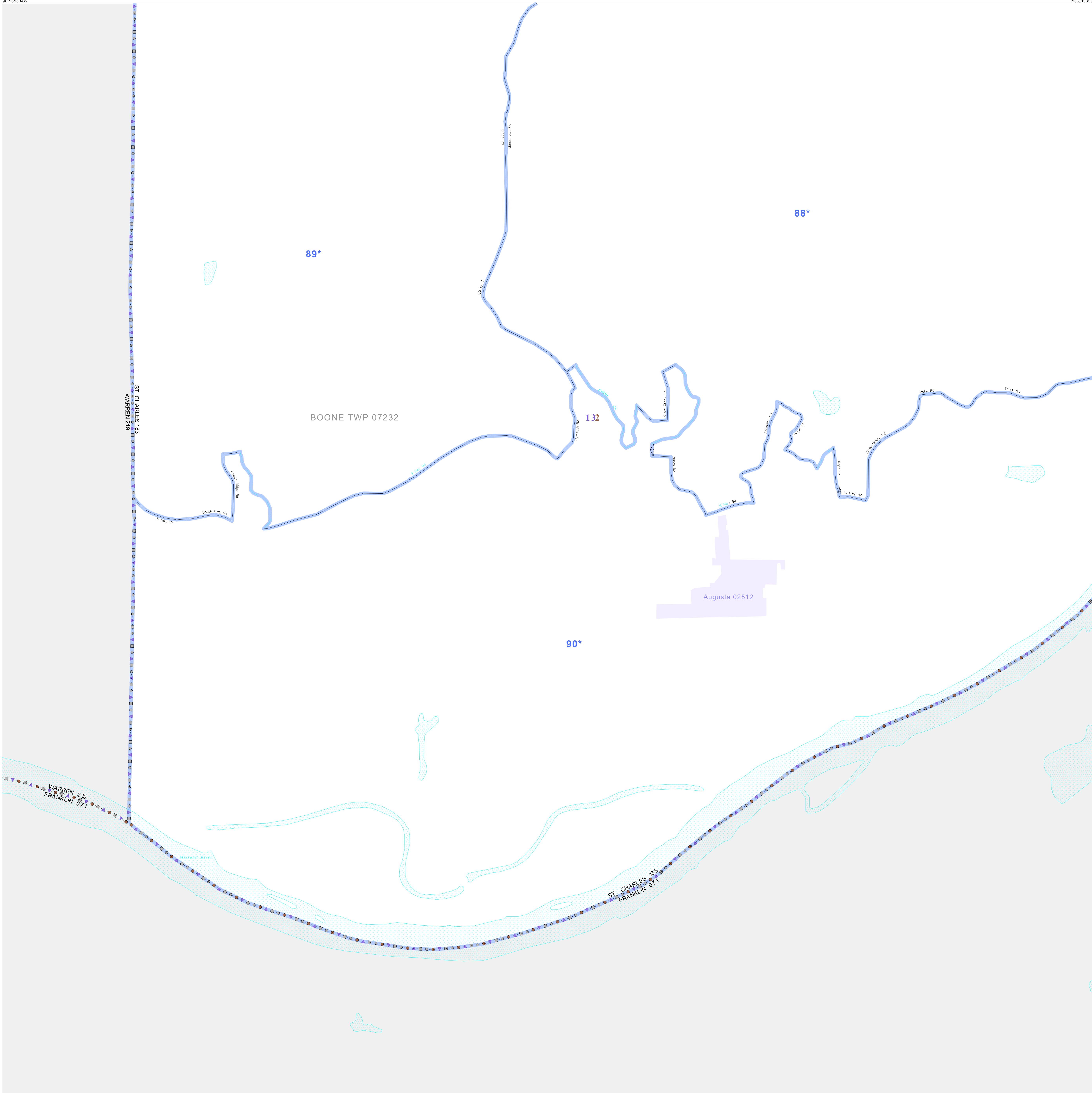
Abbreviation Reference: AIR - American Indian Reservation; SDAISA - State Designated American Indian Statistical Area

<sup>1</sup> A "\*" following a place name indicates that the place is coterminous with a MCD. A "-" indicates that the place is also a CDP. In both cases, the MCD name is shown only when it differs from the place name.

<sup>2</sup> A "\*" following a VTD code indicates an actual voting district. Its absence indicates that the VTD is a pseudo voting district or no information is available as to its status.

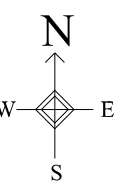
**Voting Districts**

Code	Name
88*	Voting District 223
89*	Voting District 224
90*	Voting District 225



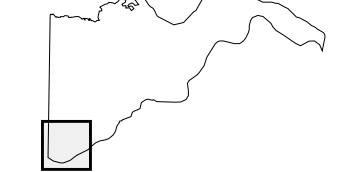
38 518727N  
90 981634W

38 518727N  
90 981634W



The plotted map scale is 1:17500

Sheet Location within County



Key to Adjacent Sheets



ST: Missouri (29)  
COU: St. Charles (183)  
SHEET 17 OF 18 PARENT SHEETS



All legal boundaries and names are as of January 1, 2000. The boundaries shown on this map are for Census Bureau statistical data collection and tabulation purposes only; their depiction and designation for statistical purposes does not constitute a determination of jurisdictional authority or rights of ownership or entitlement. U.S. DEPARTMENT OF COMMERCE Economics and Statistics Administration U.S. Census Bureau